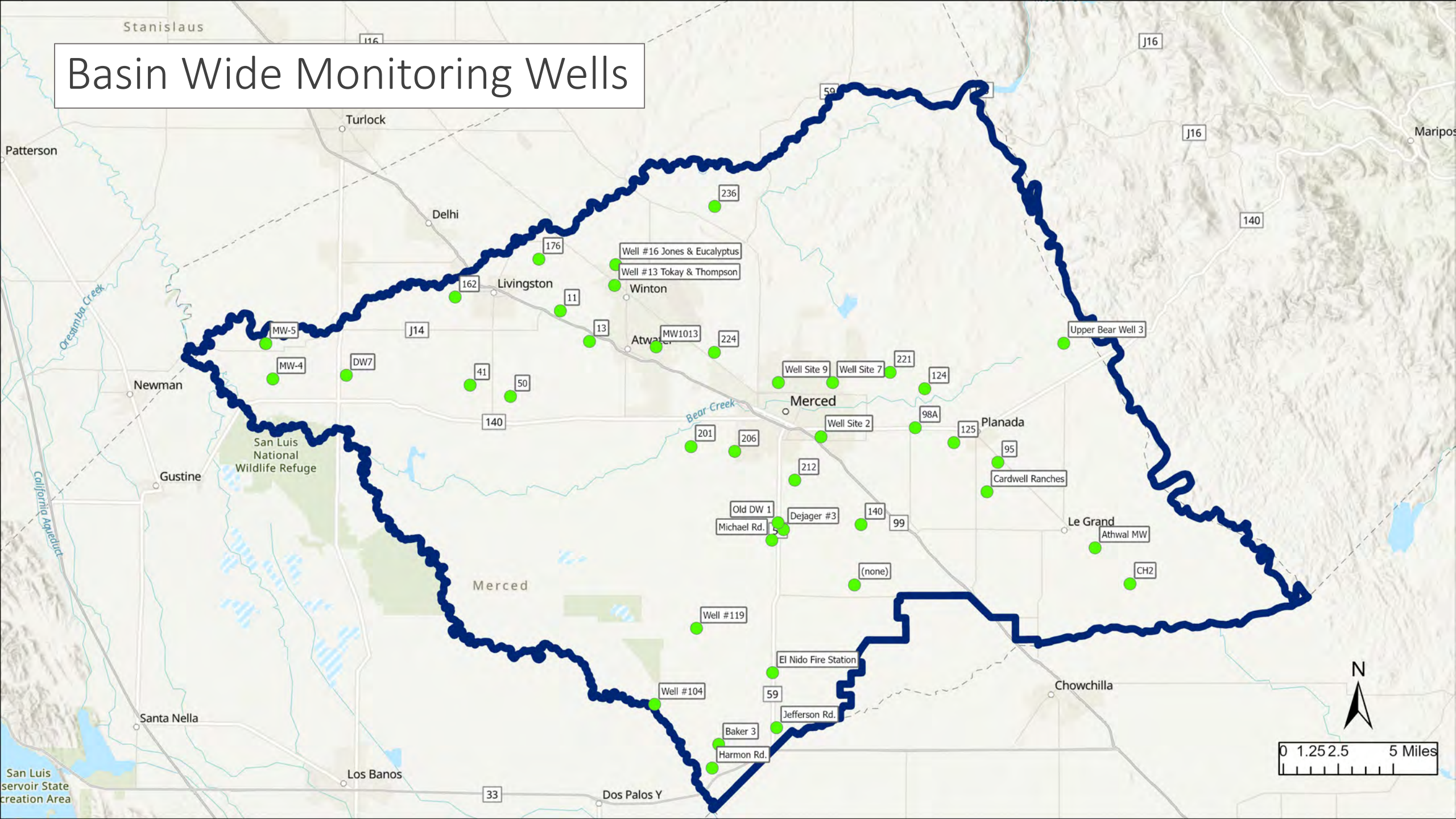
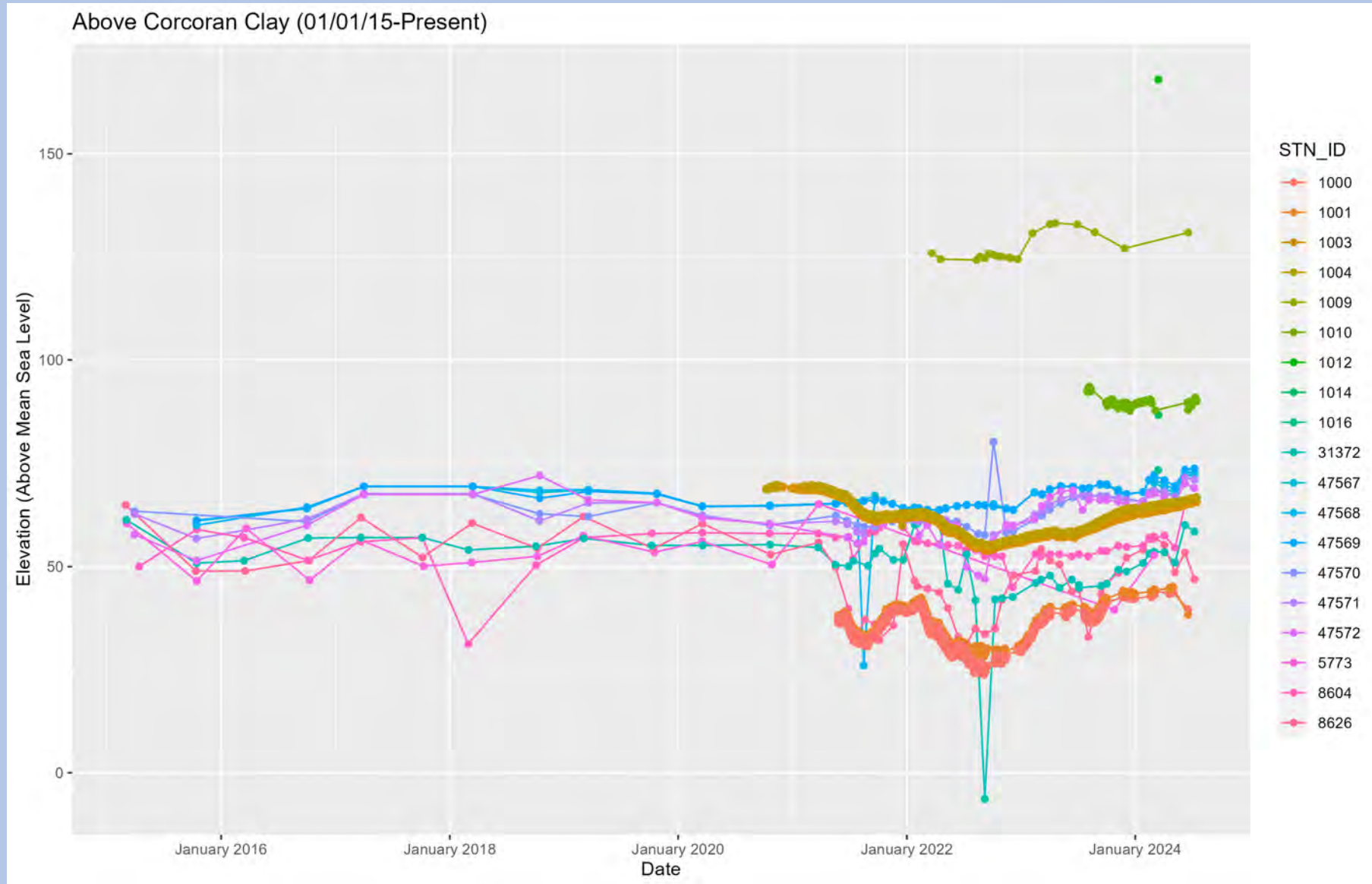


Merced Groundwater Subbasin
Current Conditions Report
July 17, 2024

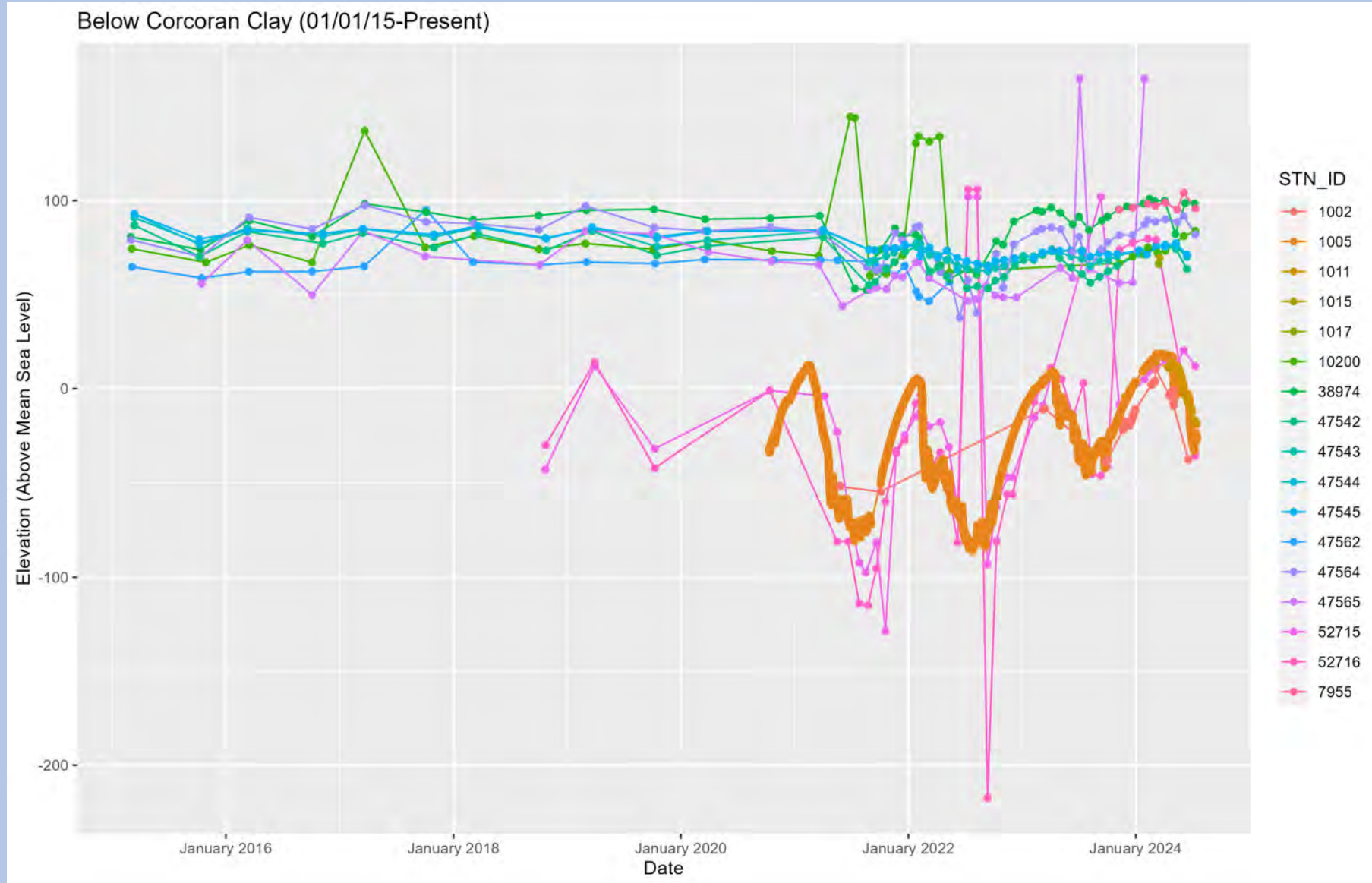
Basin Wide Monitoring Wells



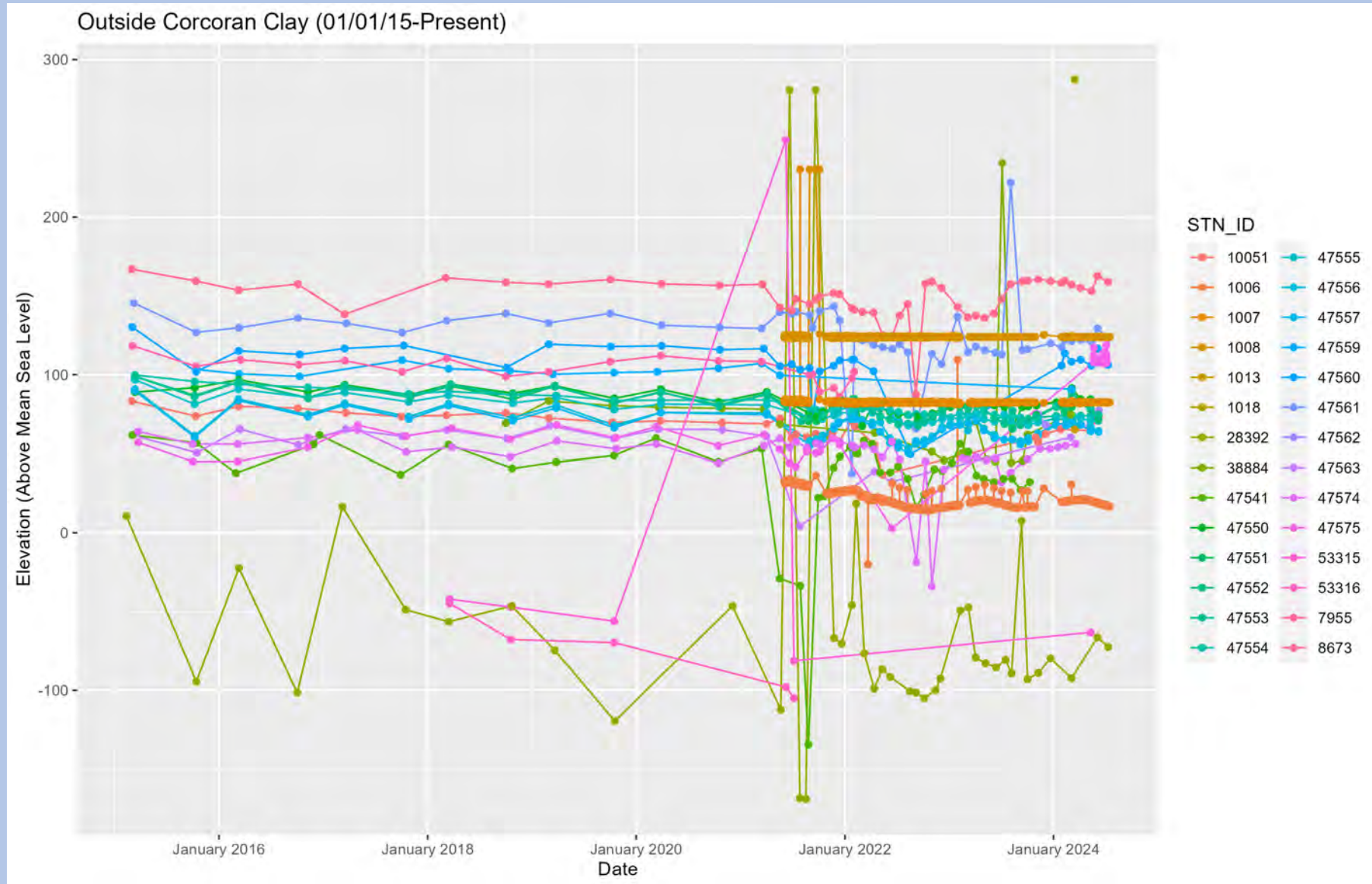
Current Conditions – Above Corcoran Clay



Current Conditions – Below Corcoran Clay

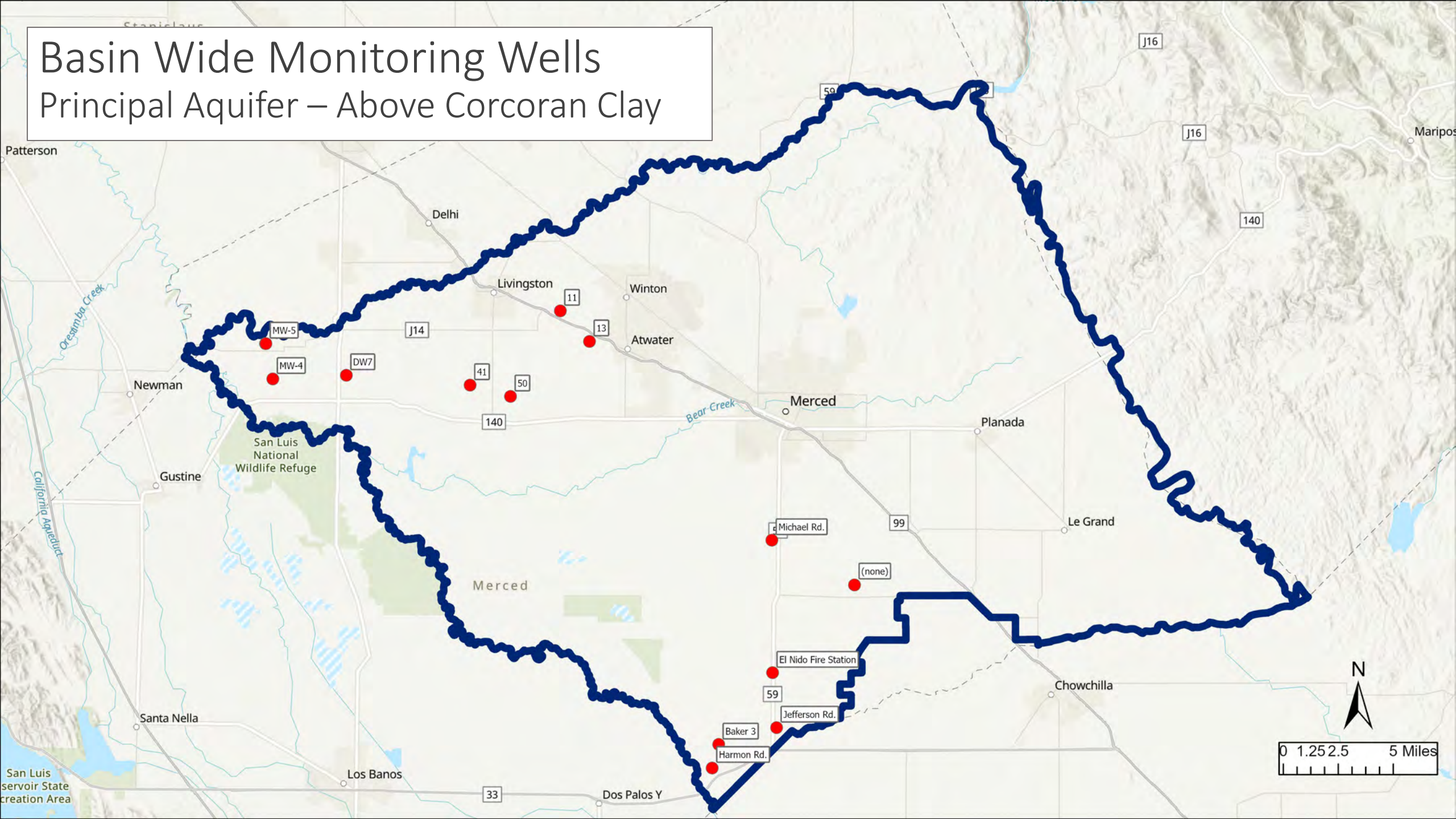


Current Conditions – Outside Corcoran Clay



Basin Wide Monitoring Wells

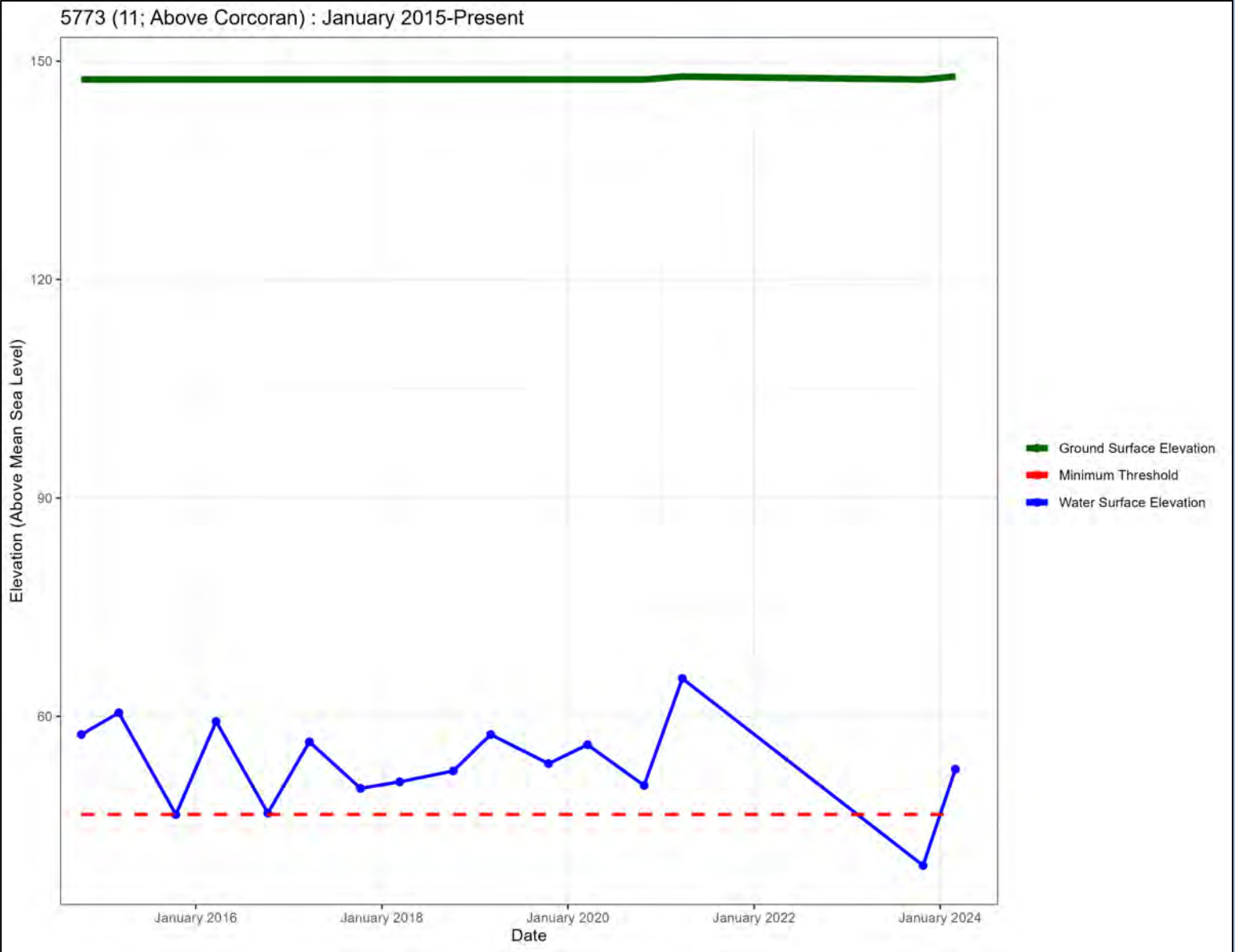
Principal Aquifer – Above Corcoran Clay



Station ID: 5773

Well Name: 11

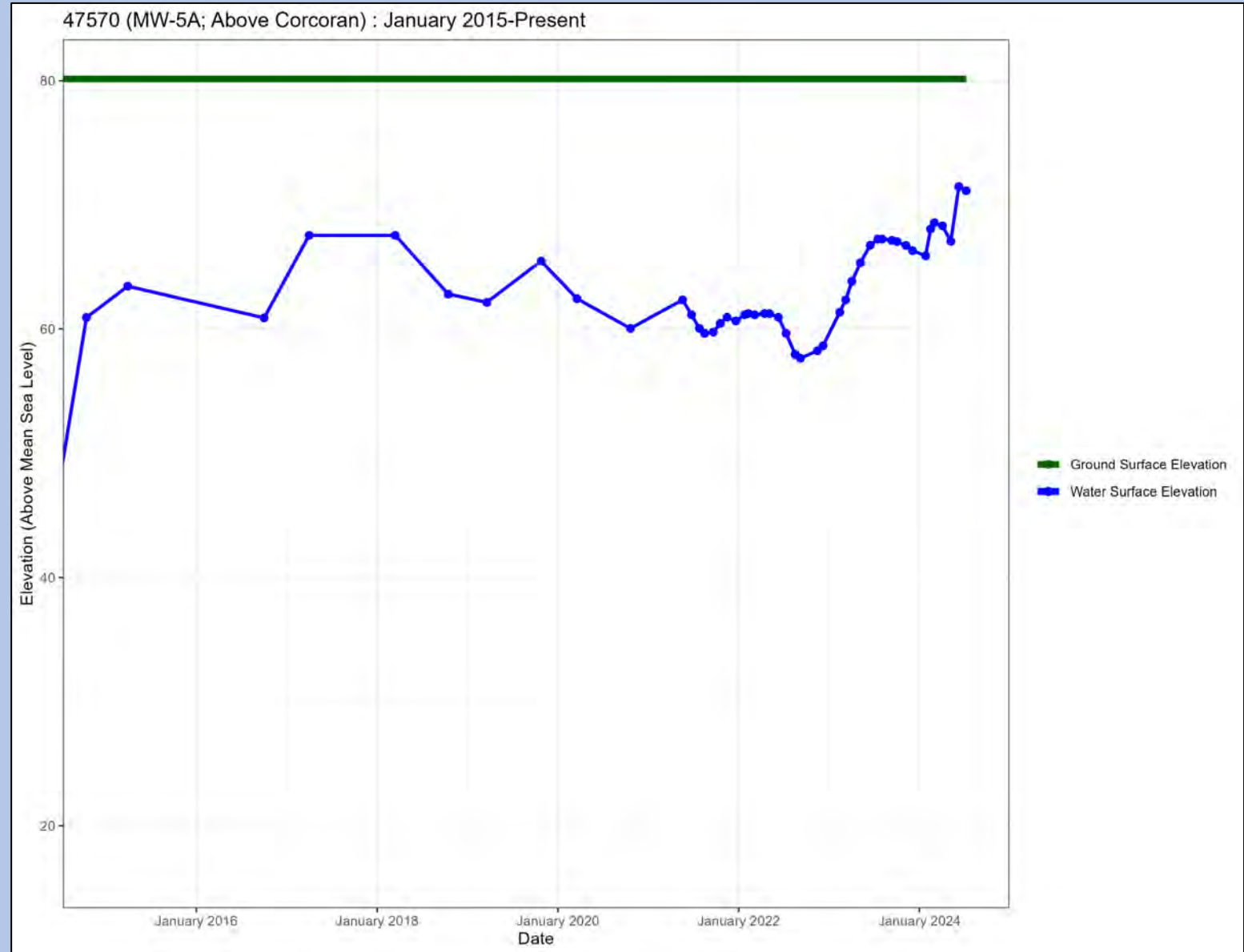
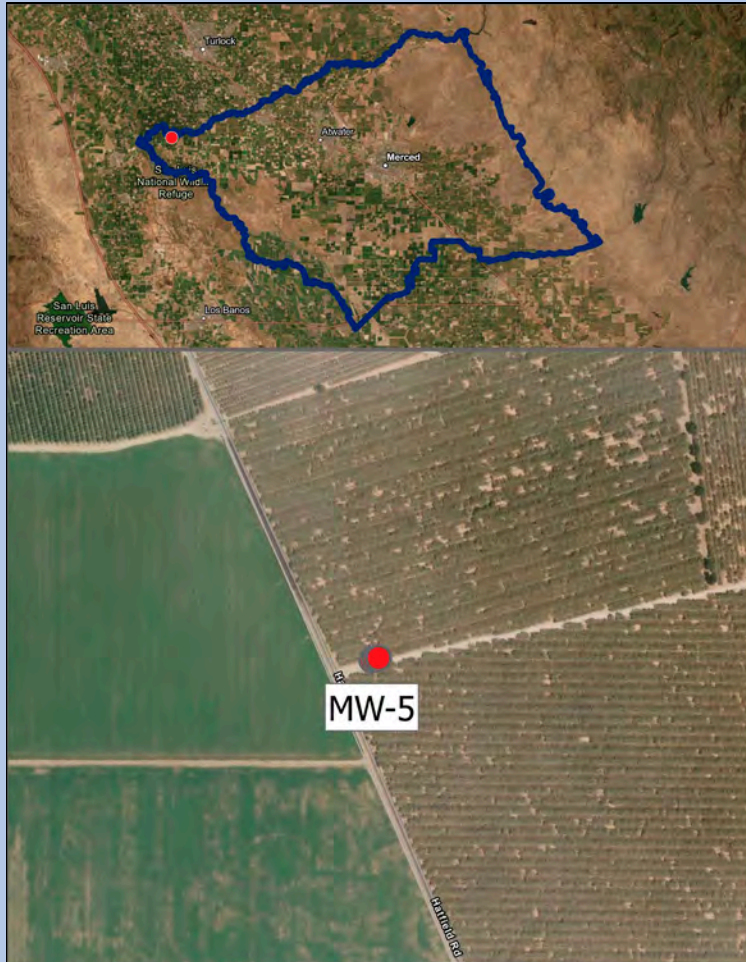
Principal Aquifer: Above



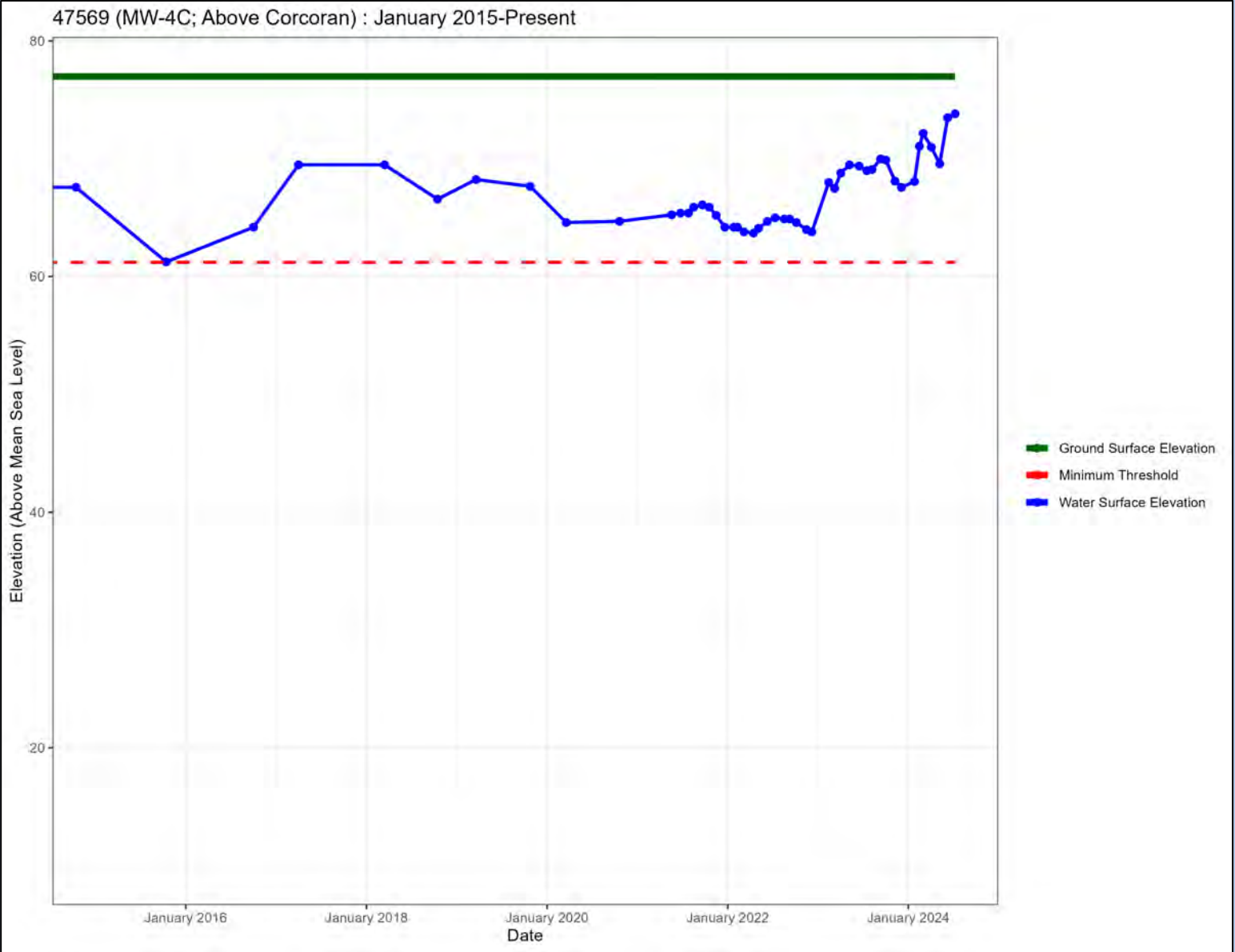
Station ID: 47570

Well Name: MW-5A

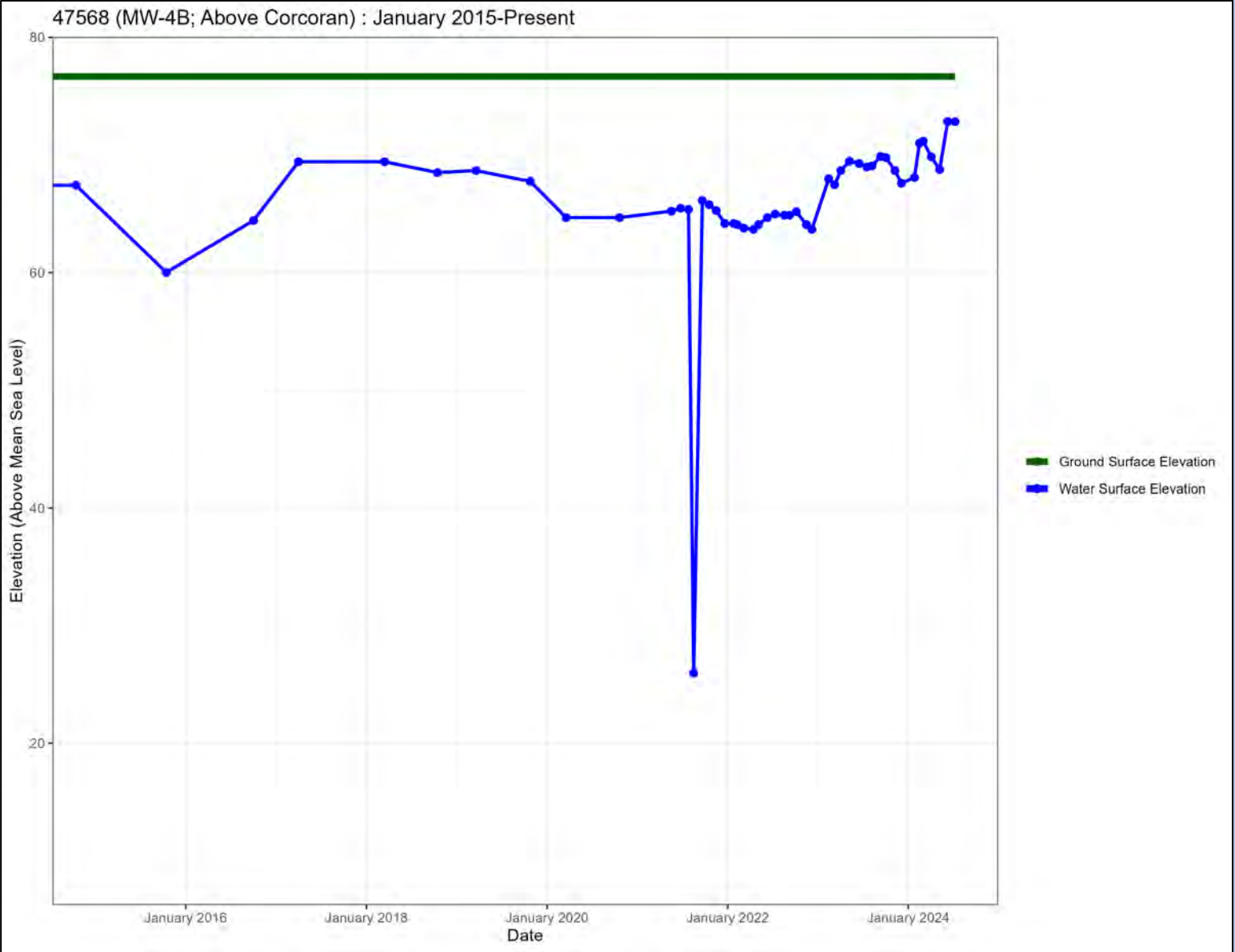
Principal Aquifer: Above



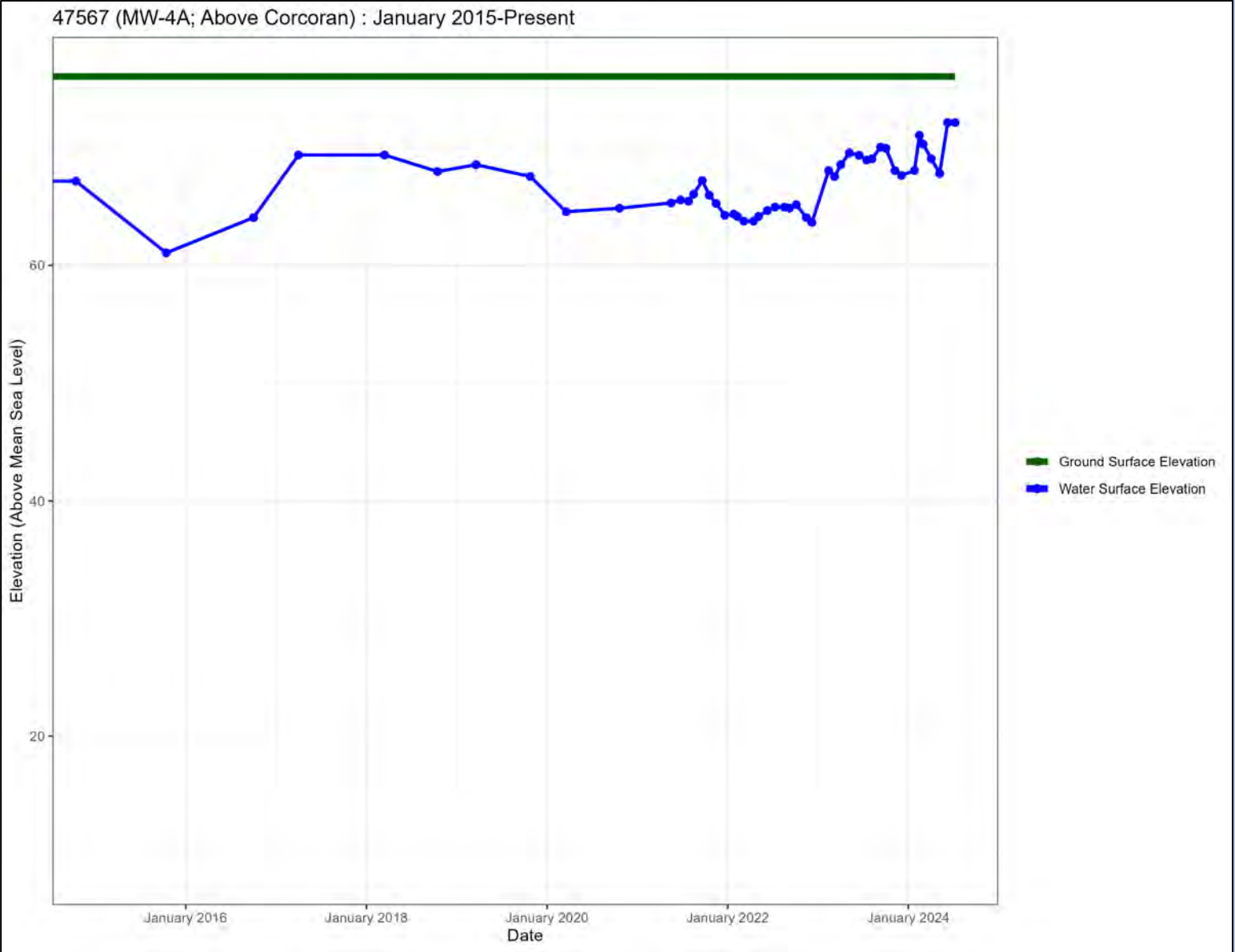
Station ID: 47569
Well Name: MW-4C
Principal Aquifer: Above



Station ID: 47568
Well Name: MW-4B
Principal Aquifer: Above



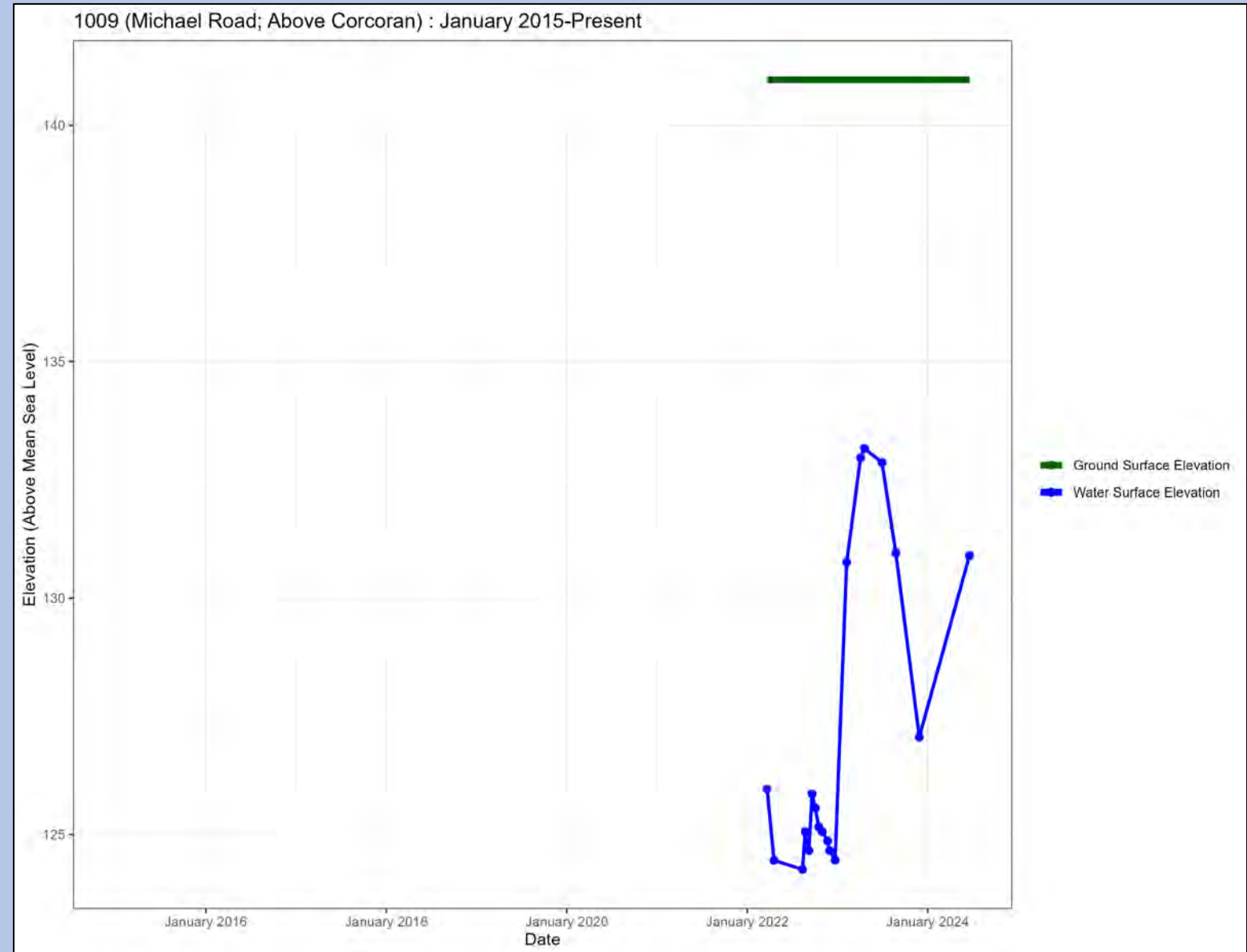
Station ID: 47567
Well Name: MW-4A
Principal Aquifer: Above



Station ID: 1009

Well Name: Michael Road

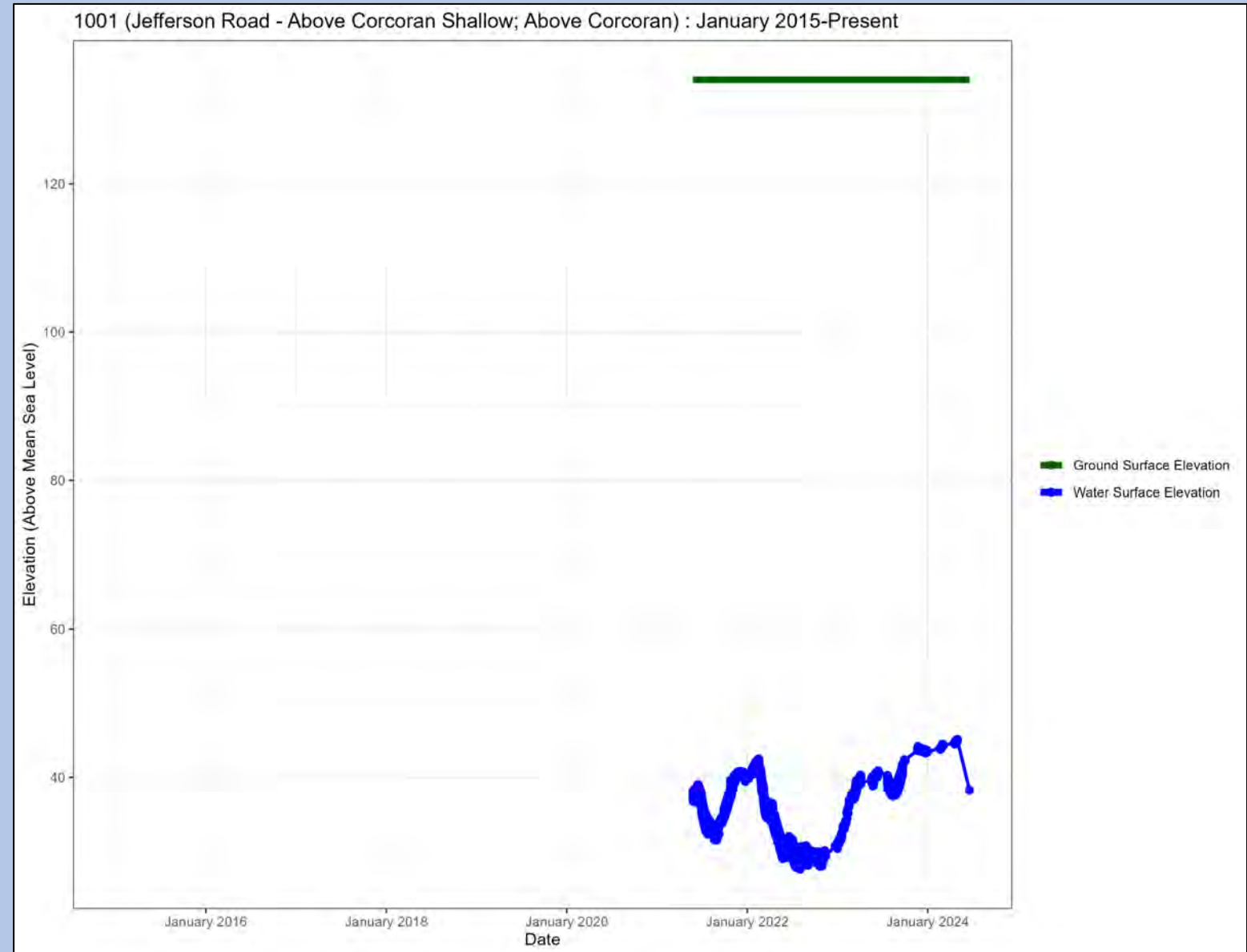
Principal Aquifer: Above



Station ID: 1001

Well Name: Jefferson Road – Above Corcoran Shallow

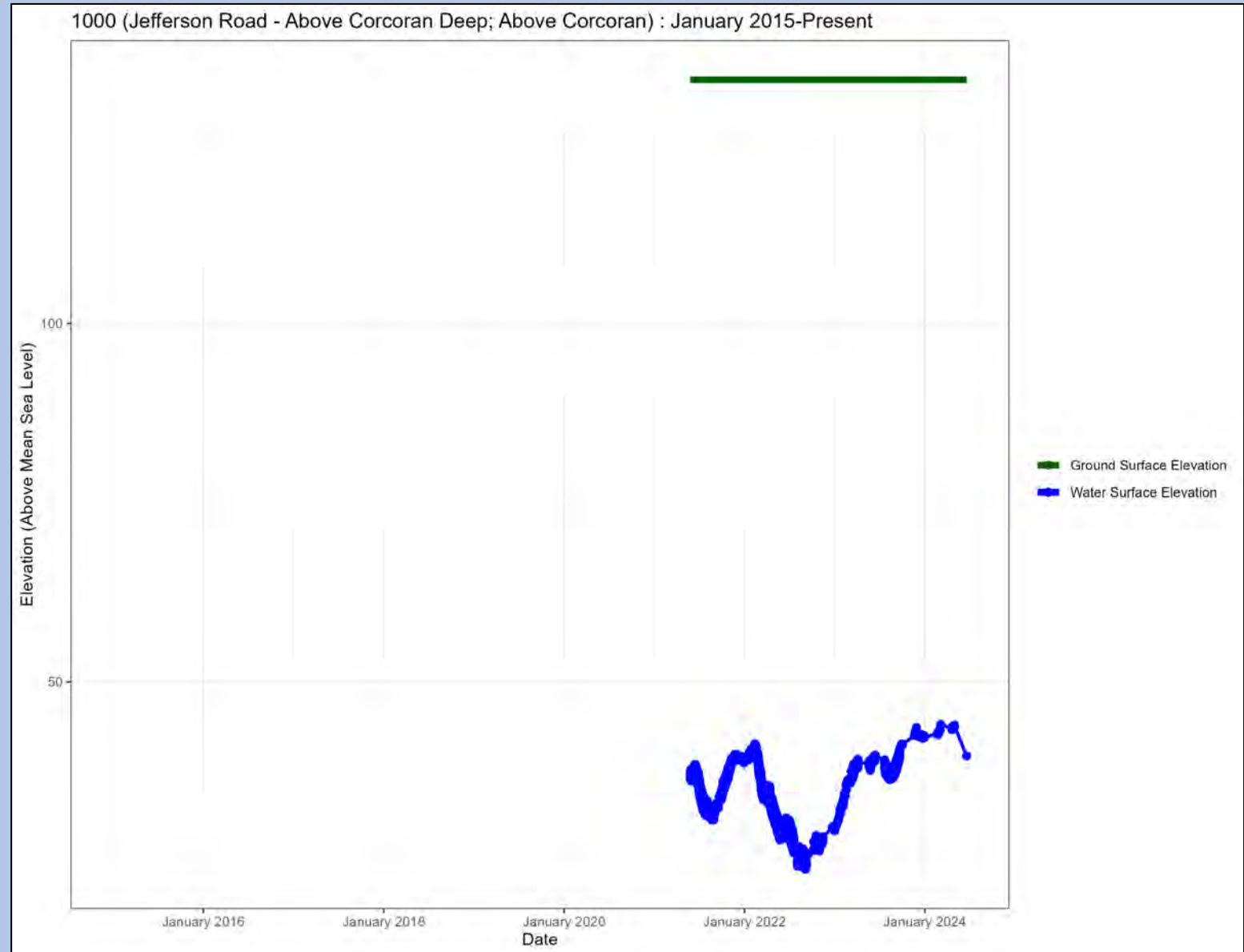
Principal Aquifer: Above



Station ID: 1000

Well Name: Jefferson Road – Above Corcoran Deep

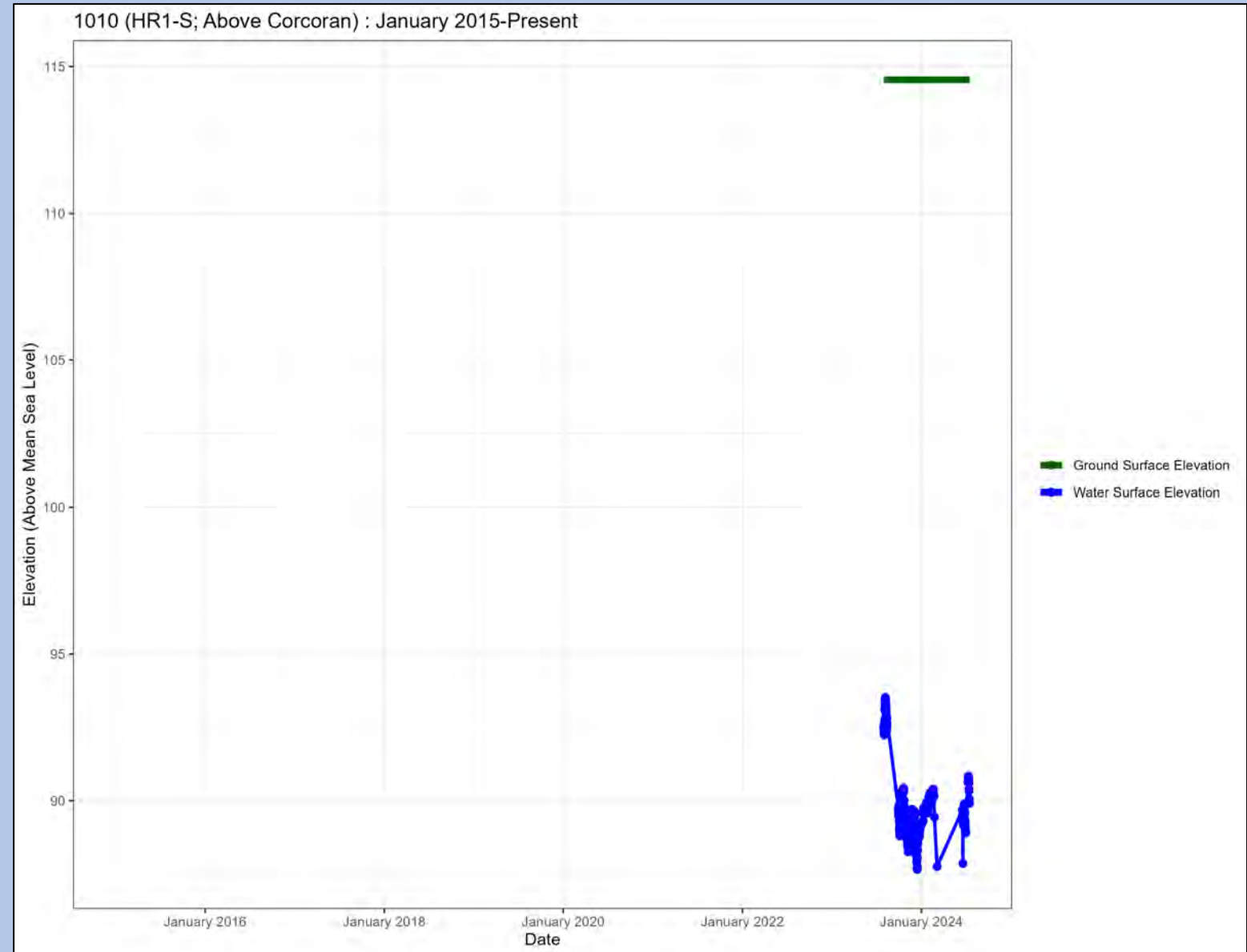
Principal Aquifer: Above



Station ID: 1010

Well Name: HR1-S

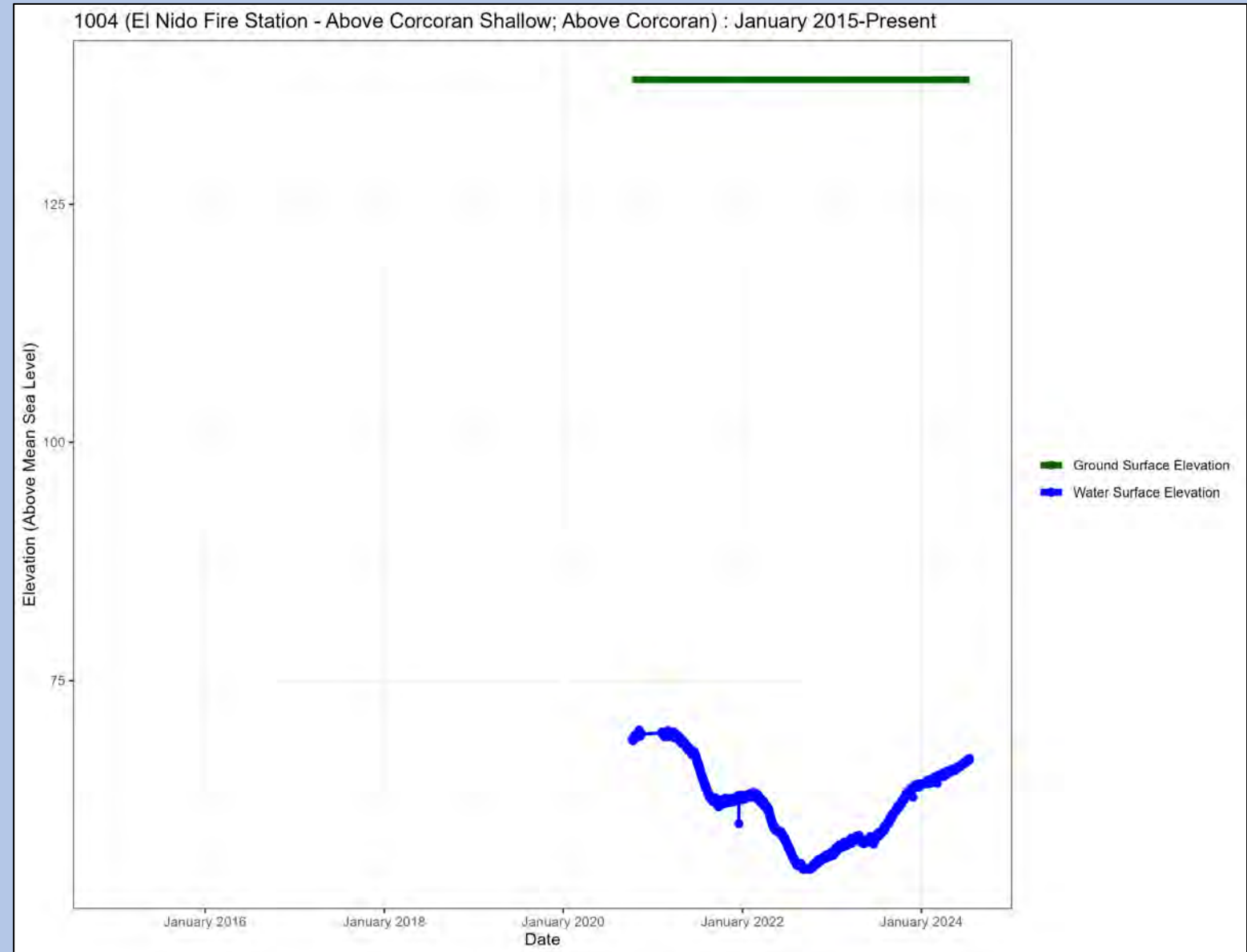
Principal Aquifer: Above



Station ID: 1004

Well Name: El Nido Fire Station – Above Corcoran Shallow

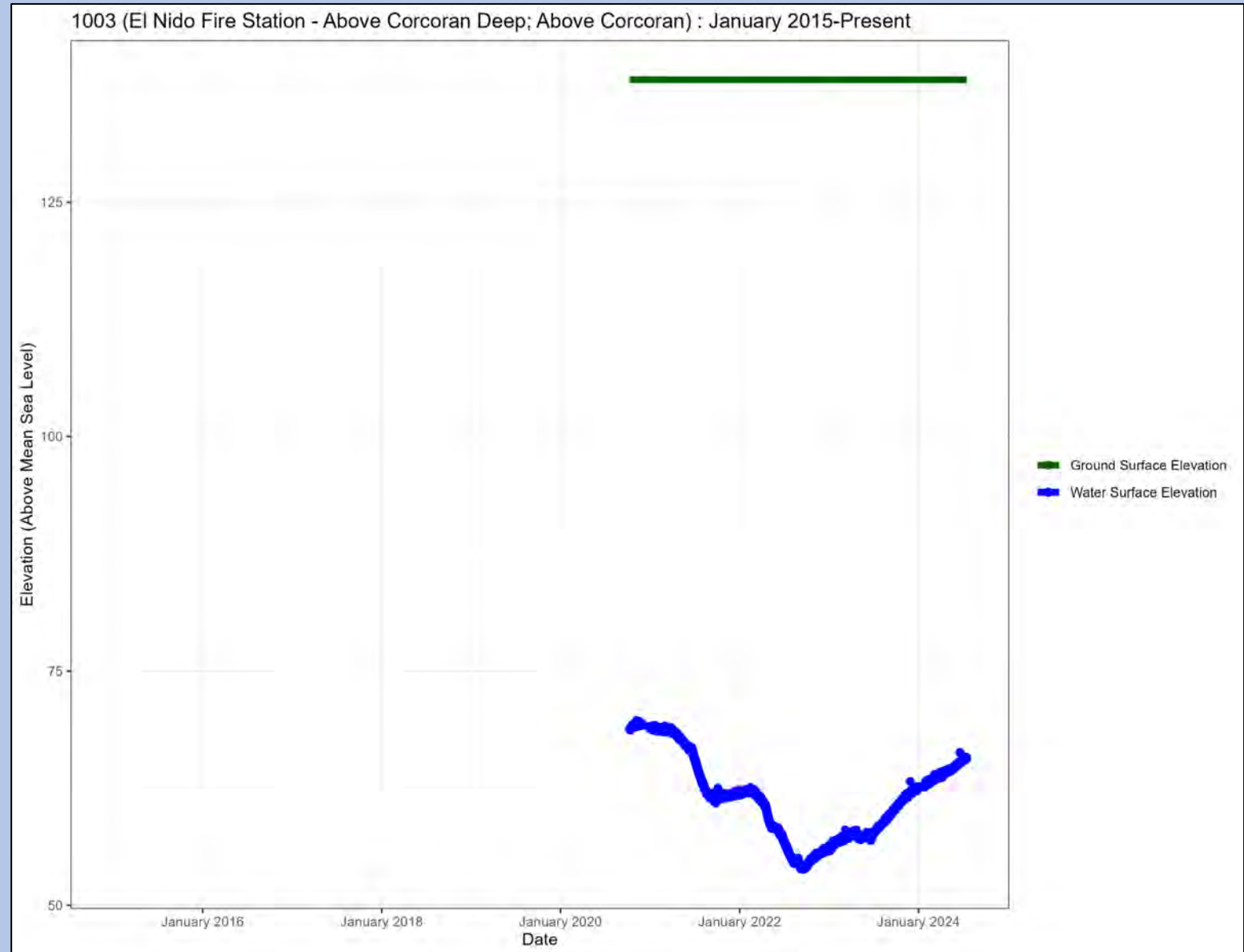
Principal Aquifer: Above



Station ID: 1003

Well Name: El Nido Fire Station – Above Corcoran Deep

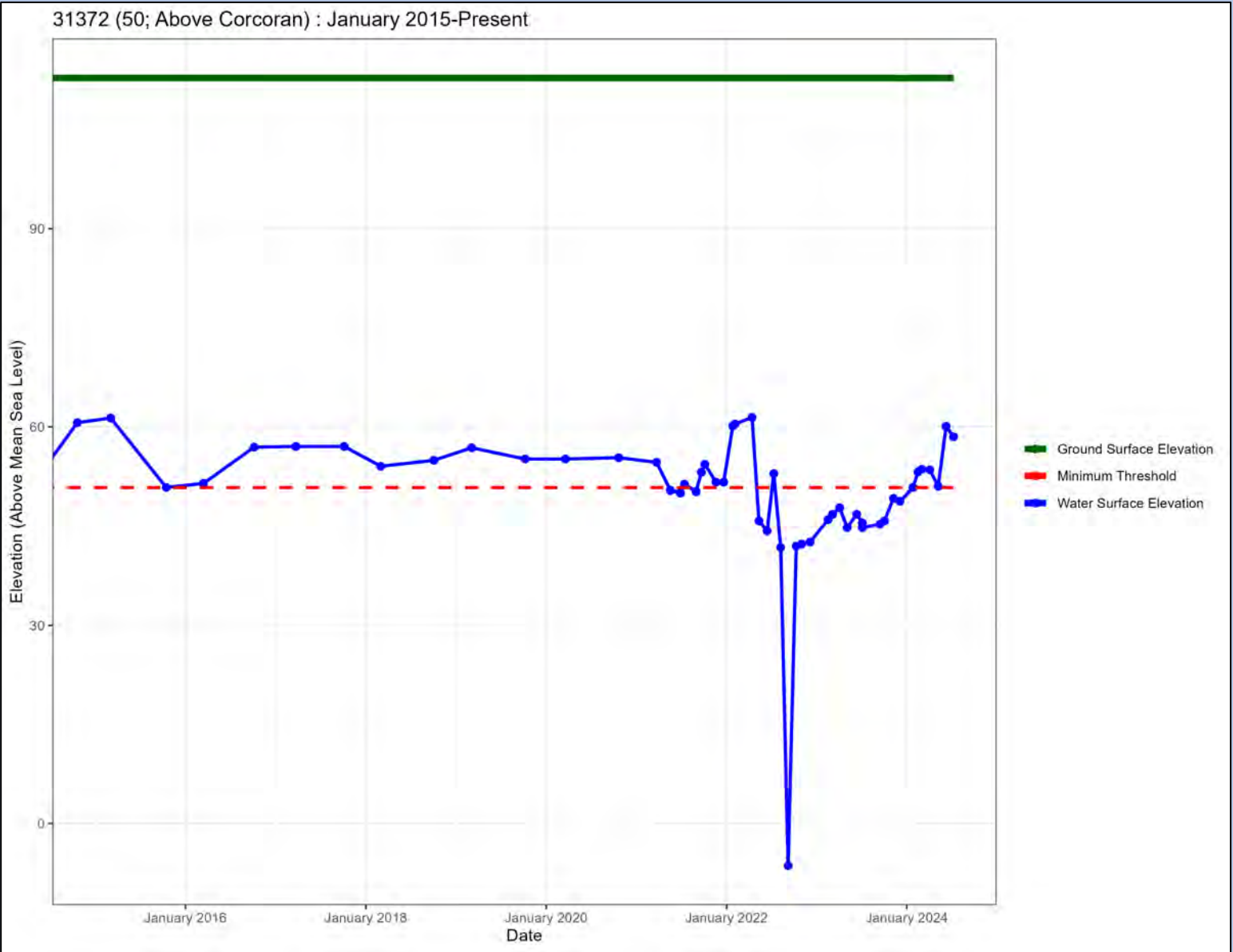
Principal Aquifer: Above



Station ID: 31372

Well Name: 50

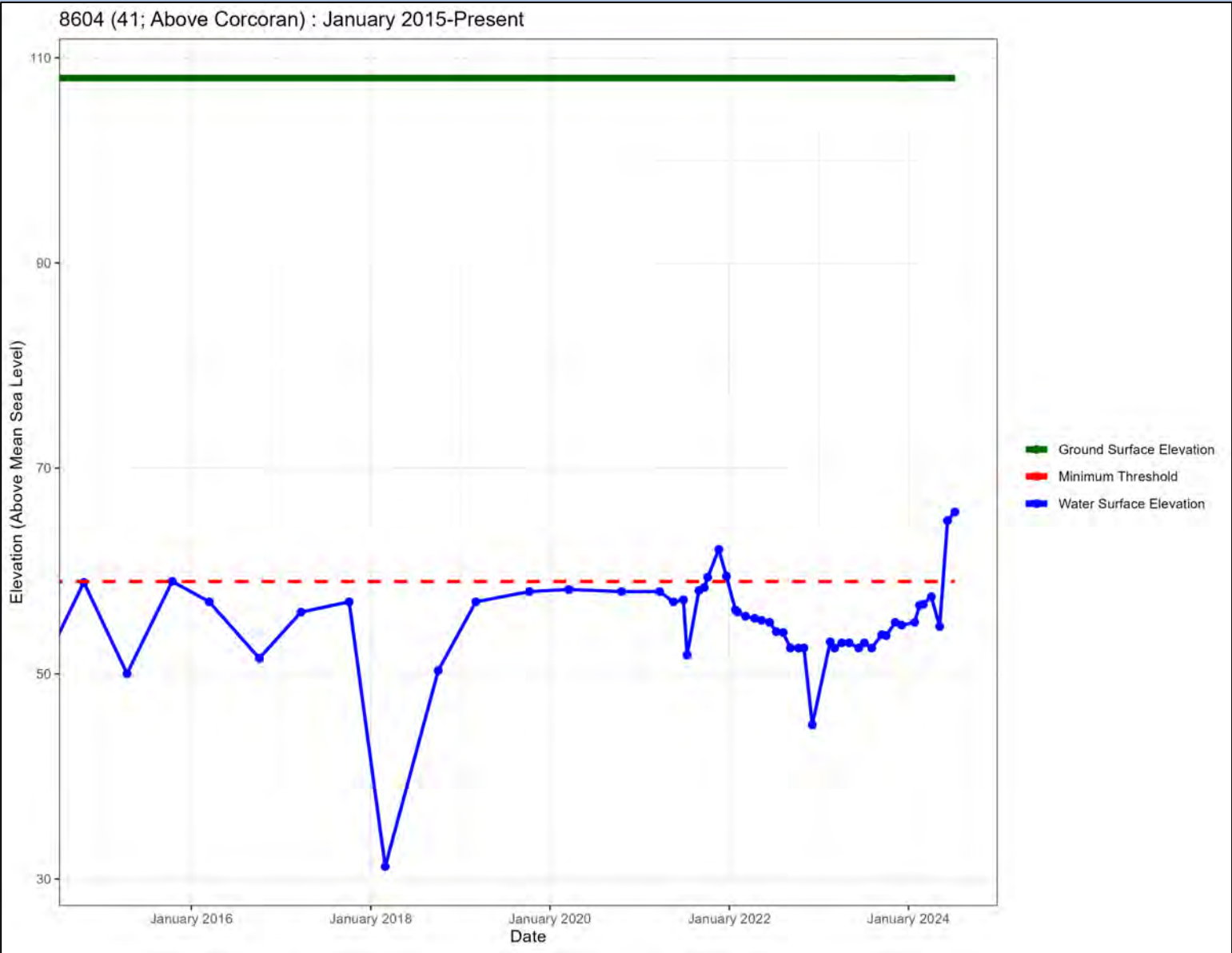
Principal Aquifer: Above



Station ID: 8604

Well Name: 41

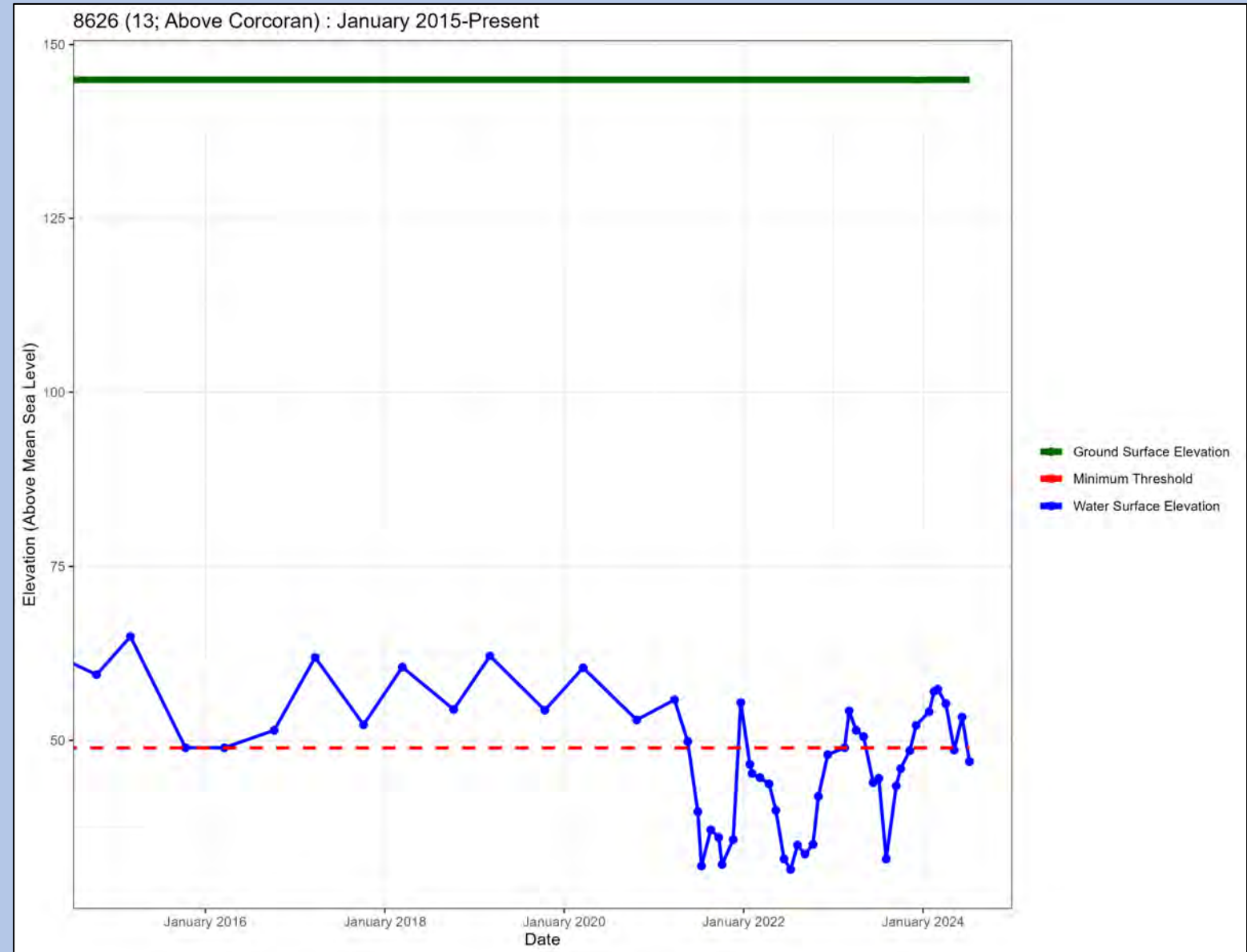
Principal Aquifer: Above



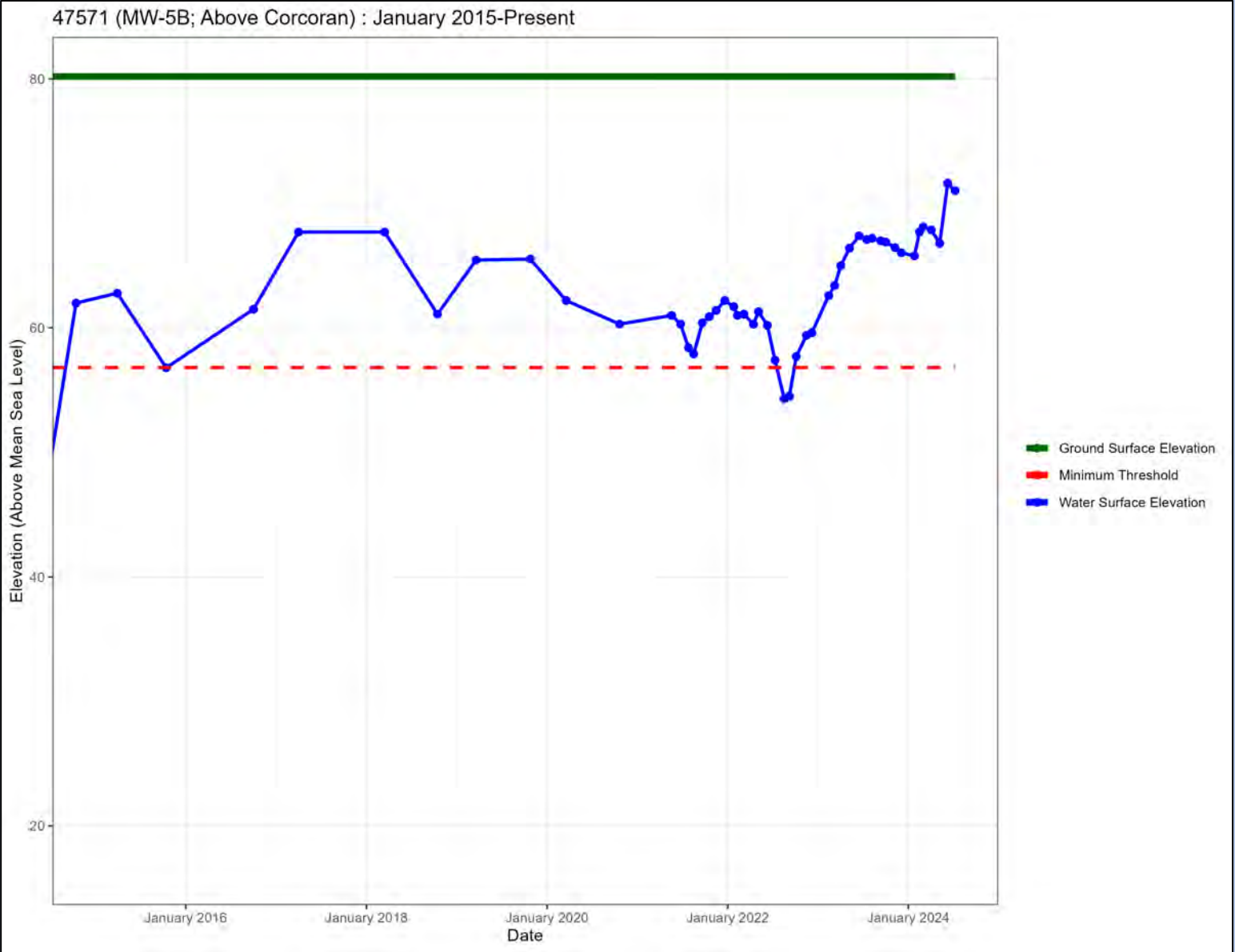
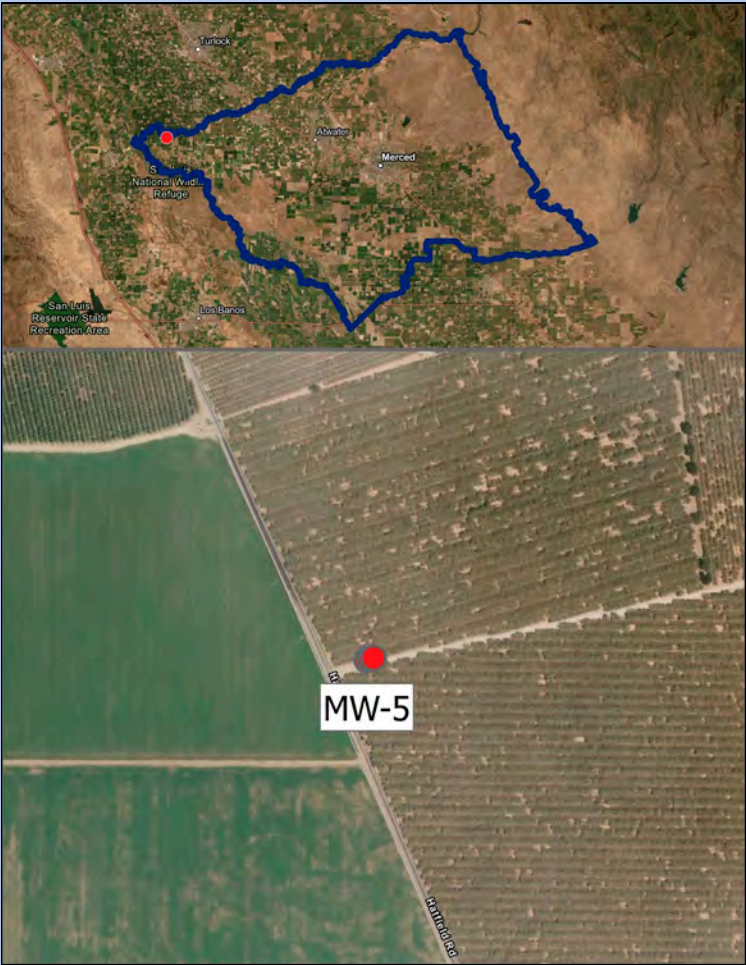
Station ID: 8626

Well Name: 13

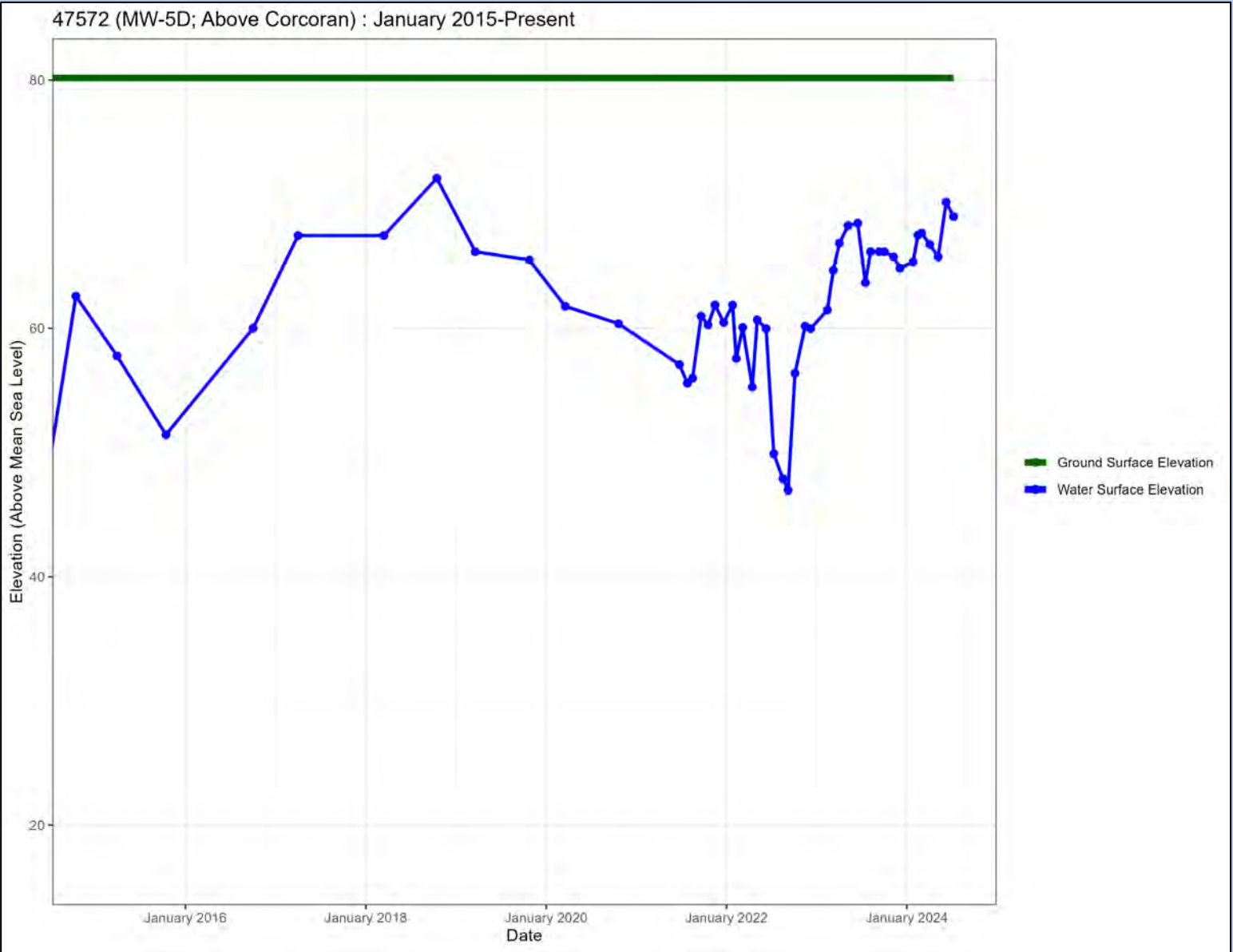
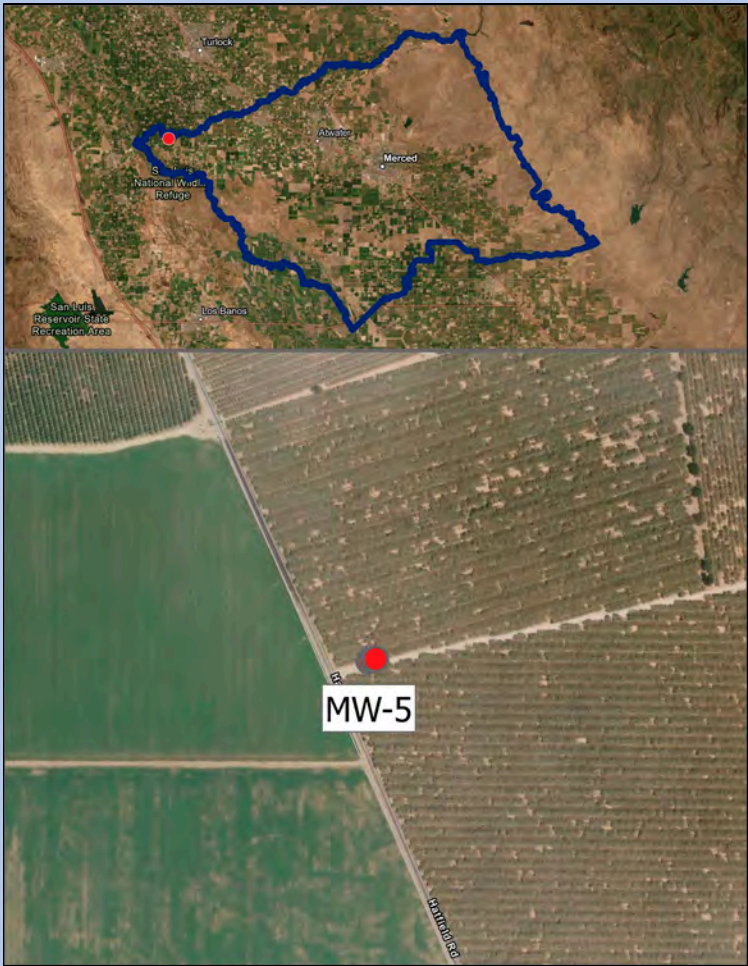
Principal Aquifer: Above



Station ID: 47571
Well Name: MW-5B
Principal Aquifer: Above



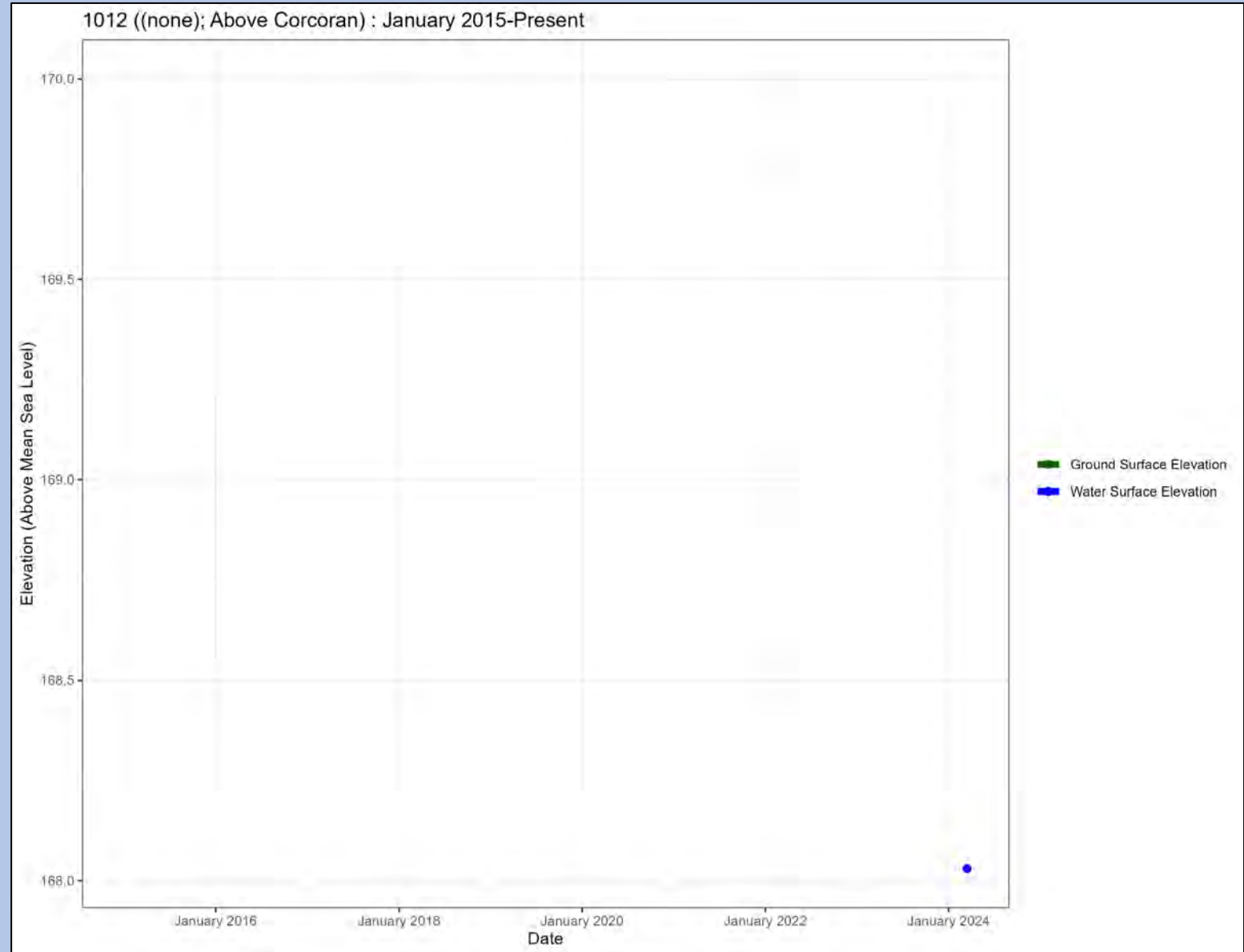
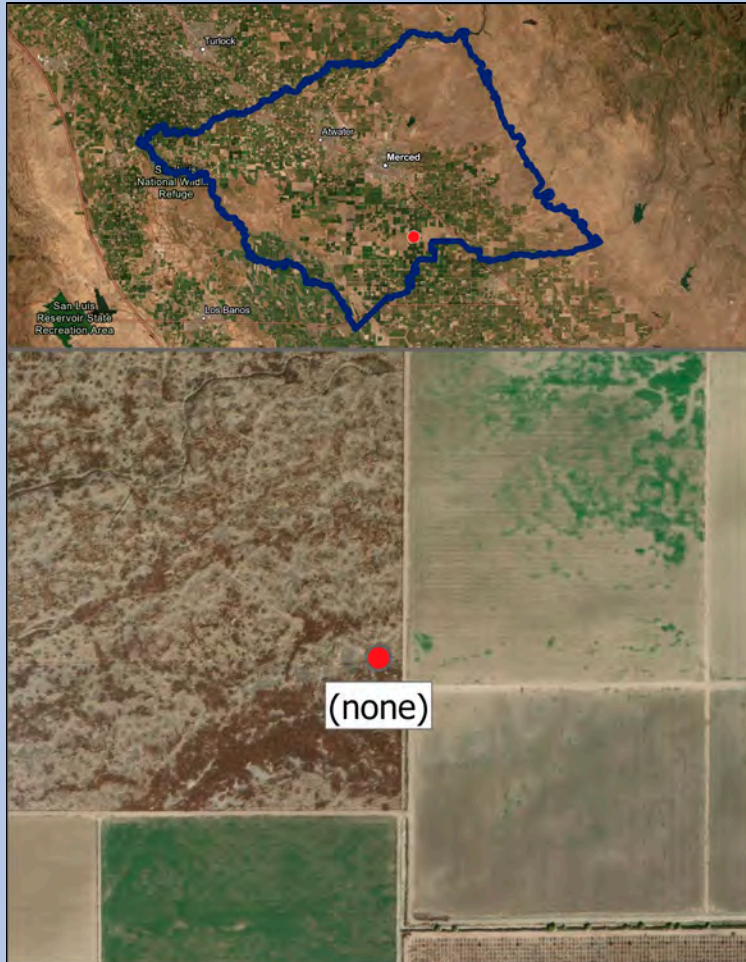
Station ID: 47572
Well Name: MW-5D
Principal Aquifer: Above



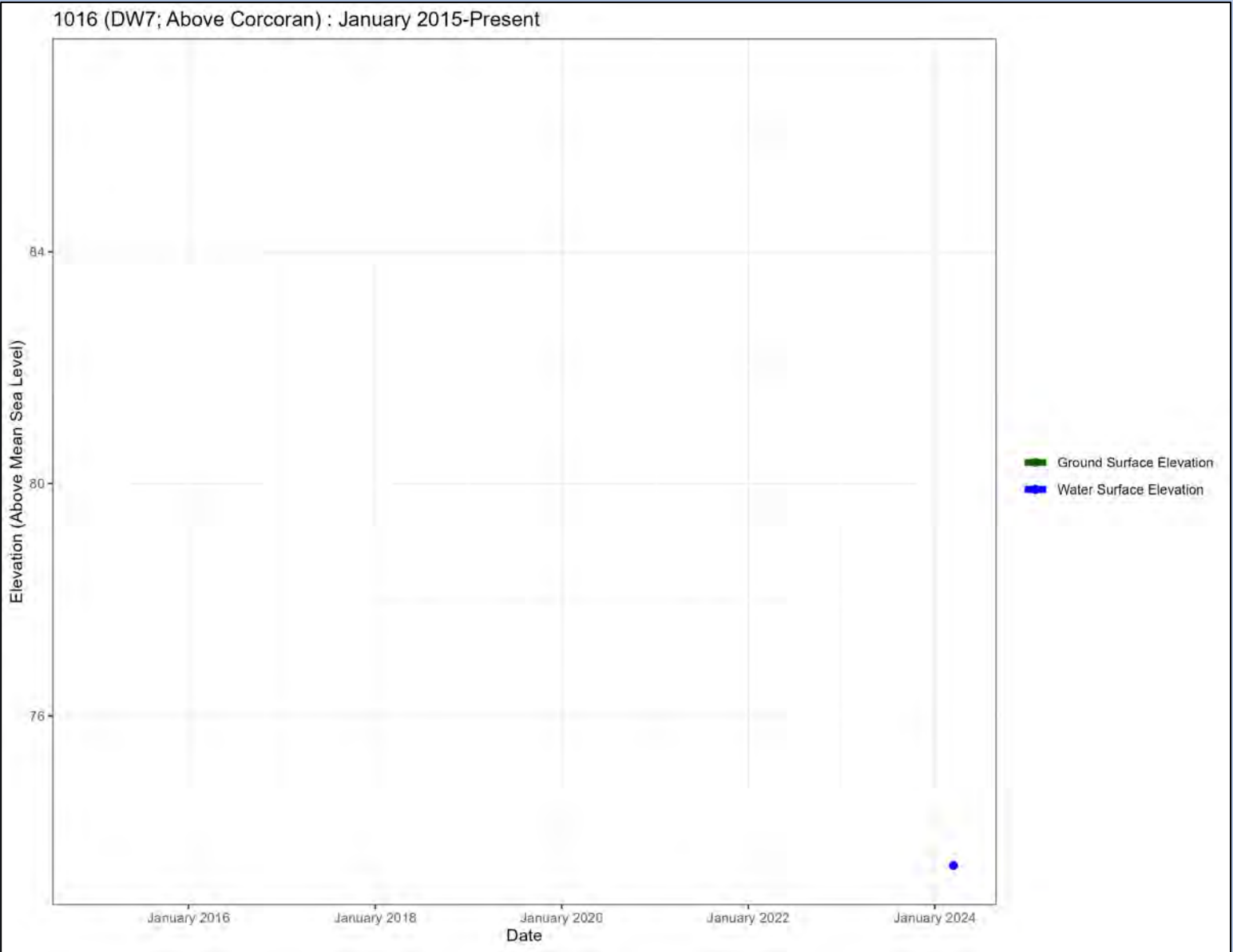
Station ID: 1012

Well Name: (none)

Principal Aquifer: Above

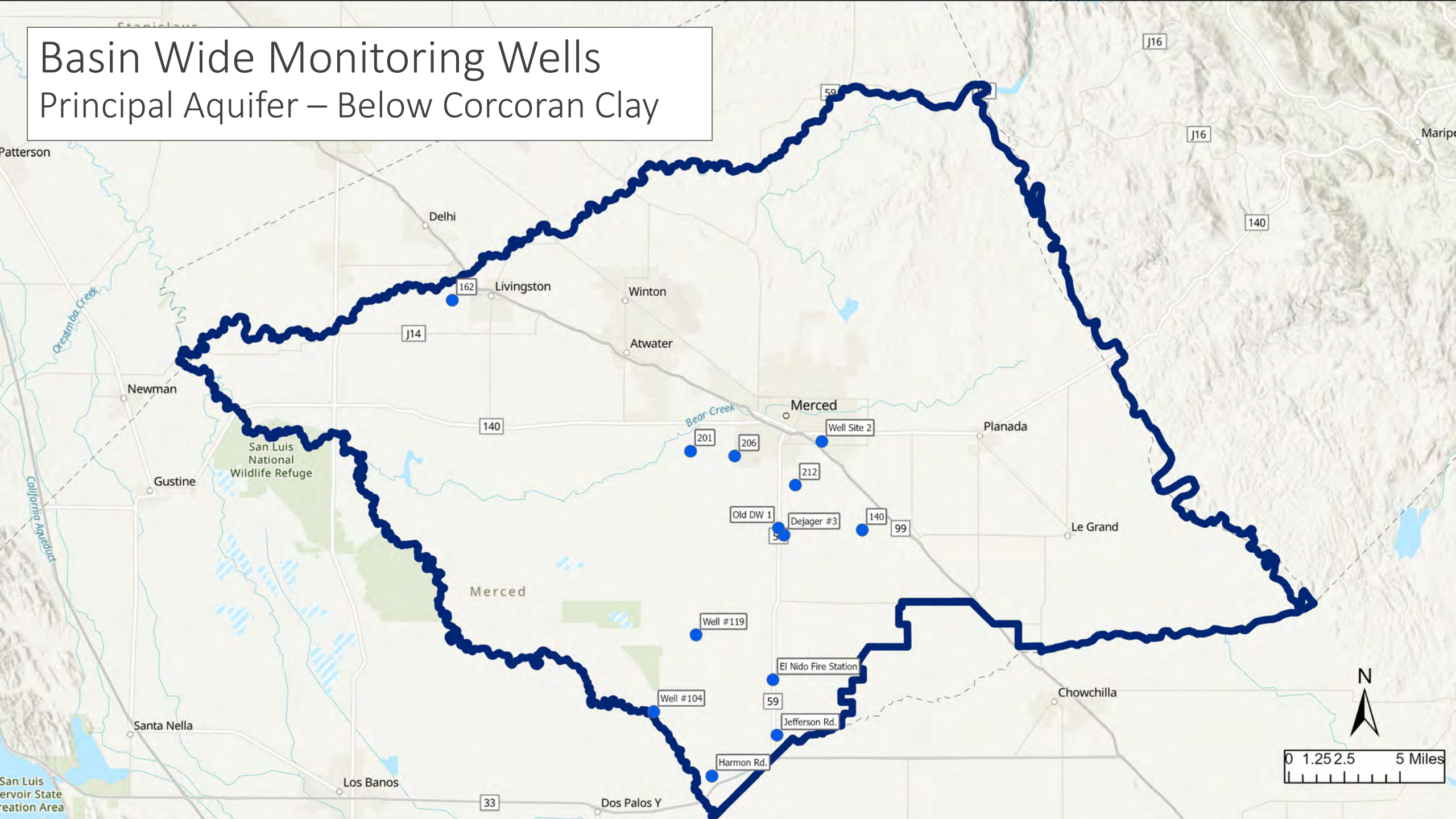


Station ID: 1016
Well Name: DW7
Principal Aquifer: Above



Basin Wide Monitoring Wells

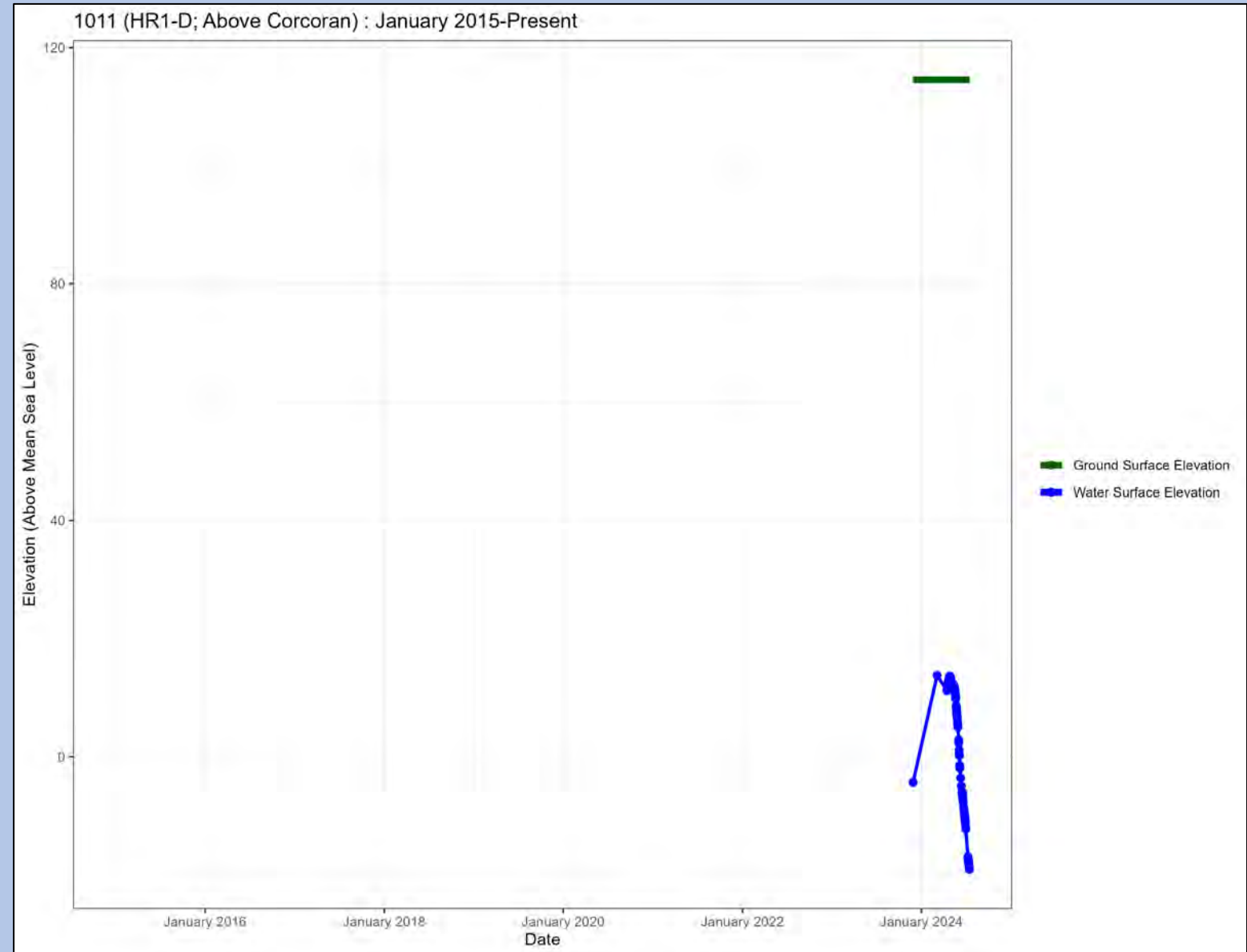
Principal Aquifer – Below Corcoran Clay



Station ID: 1011

Well Name: HR1-D

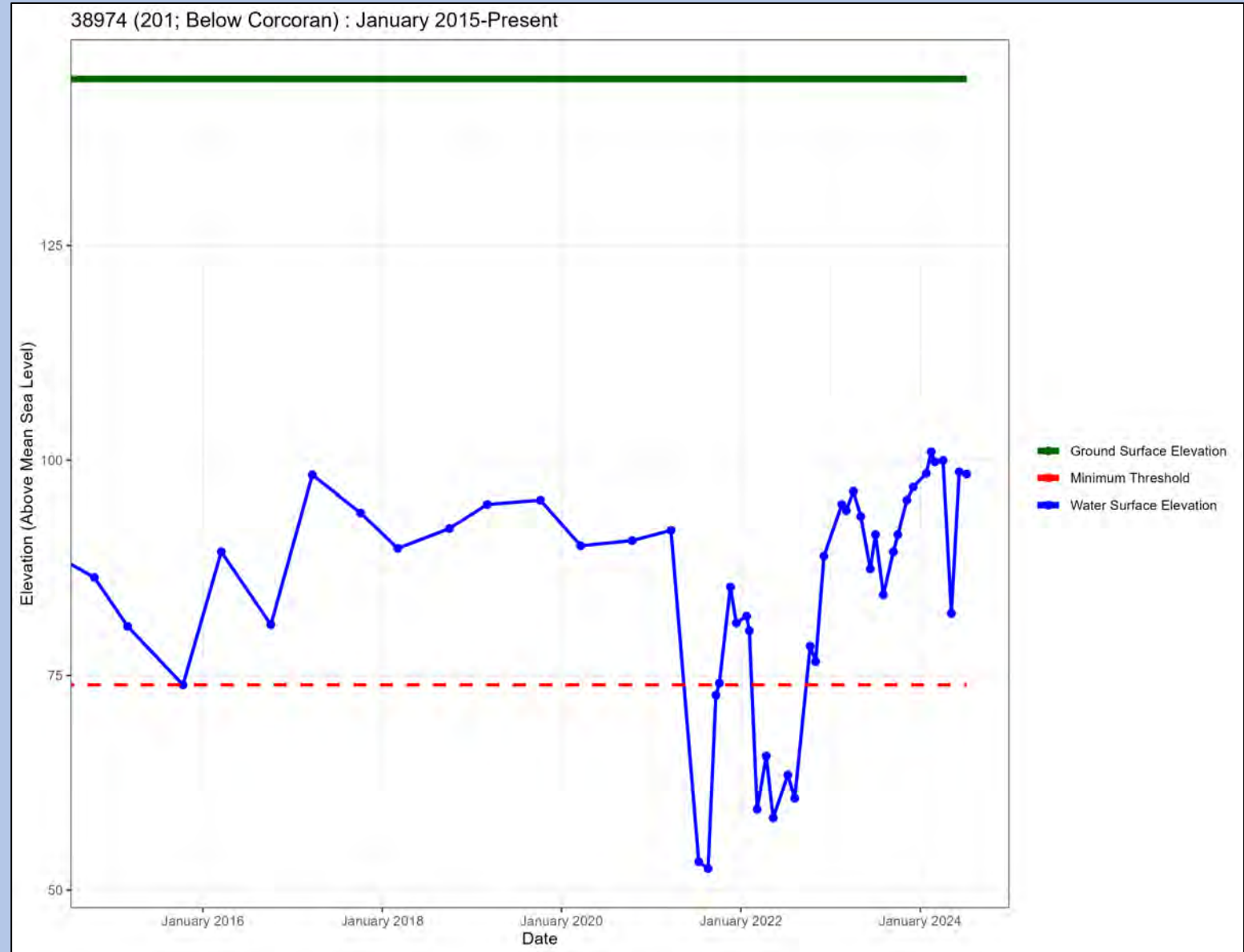
Principal Aquifer: Below



Station ID: 38974

Well Name: 201

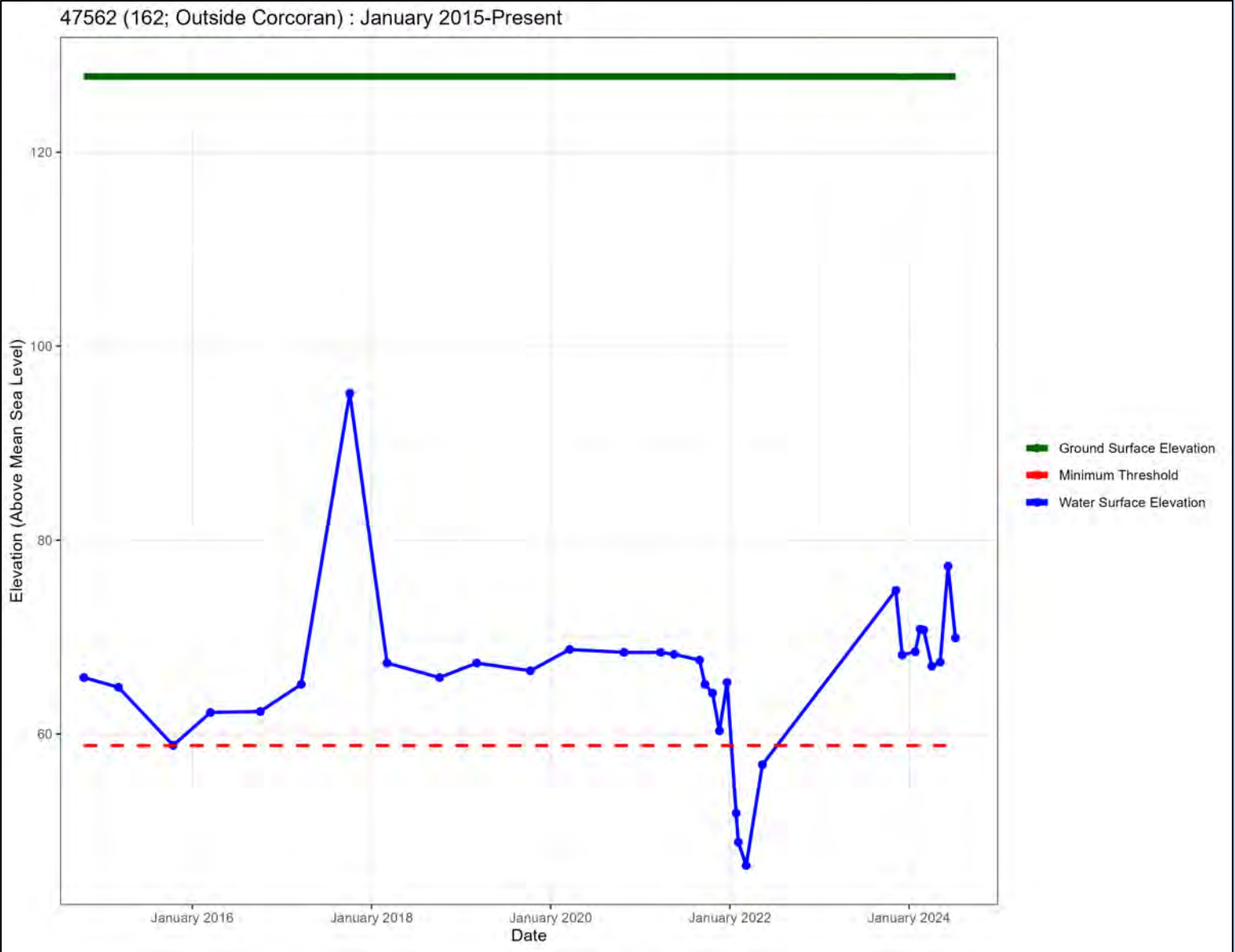
Principal Aquifer: Below



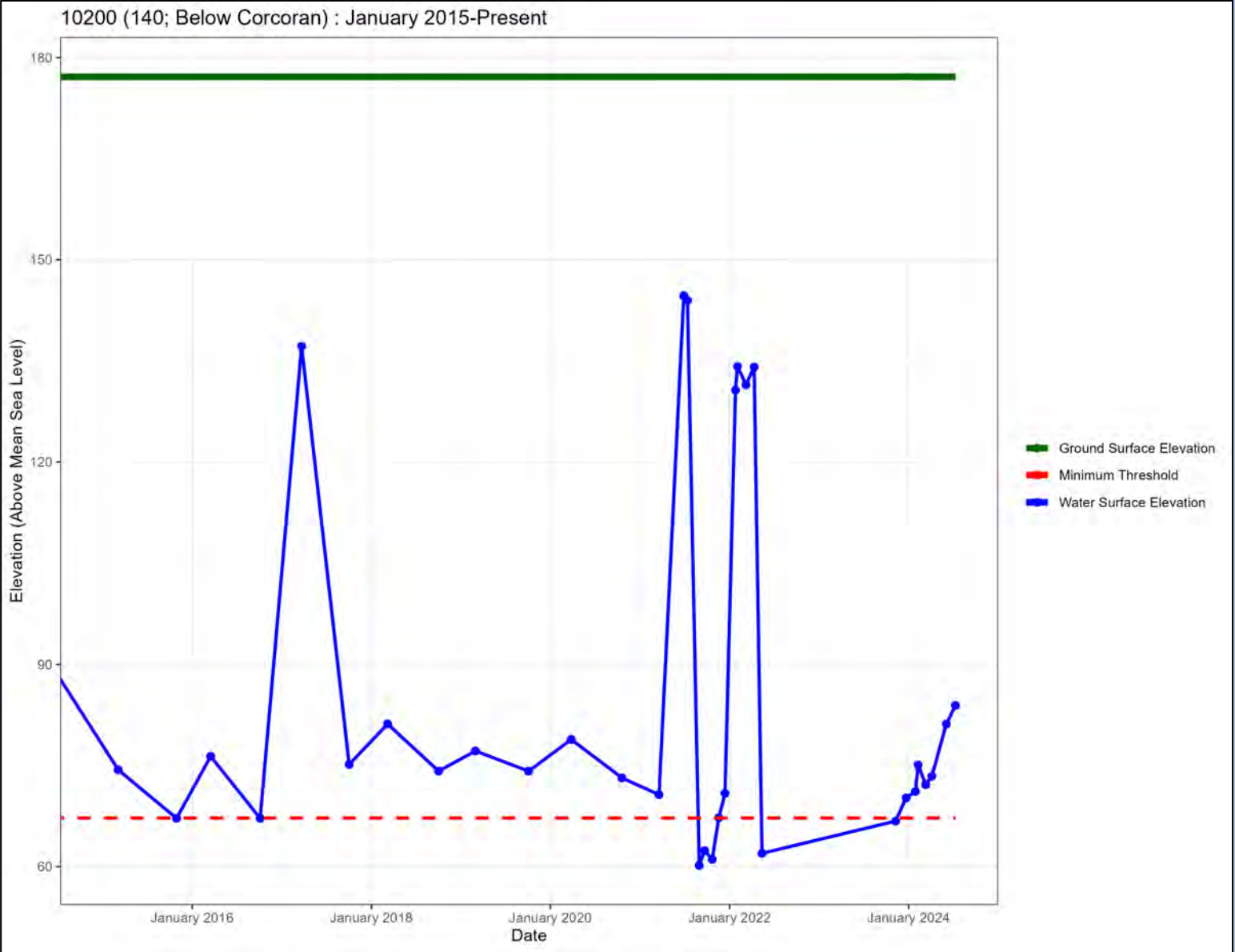
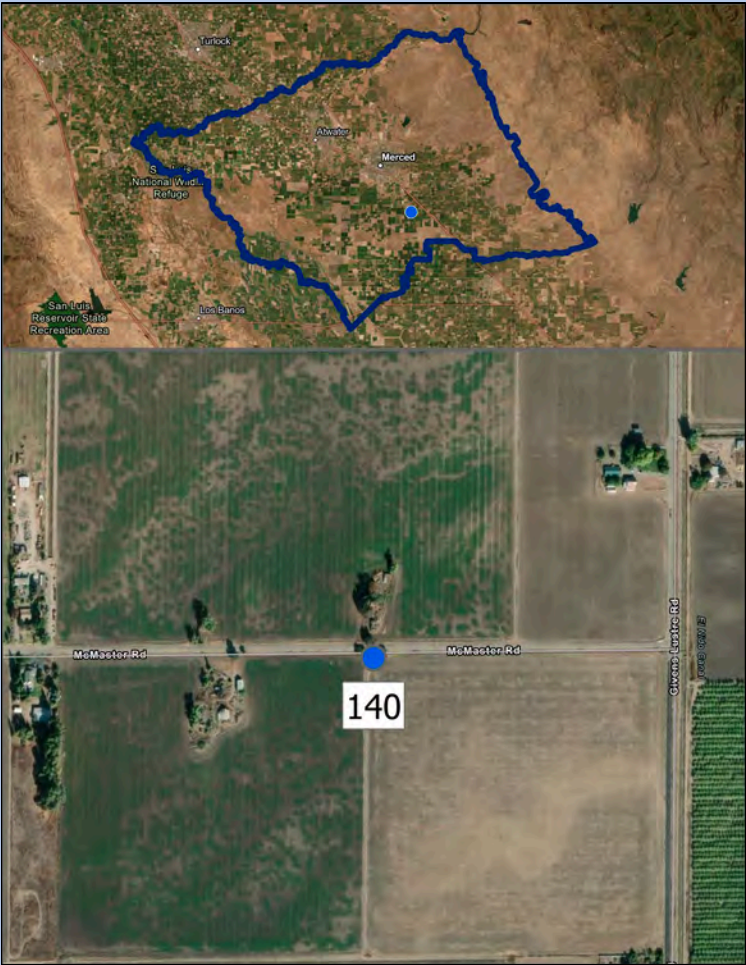
Station ID: 47562

Well Name: 162

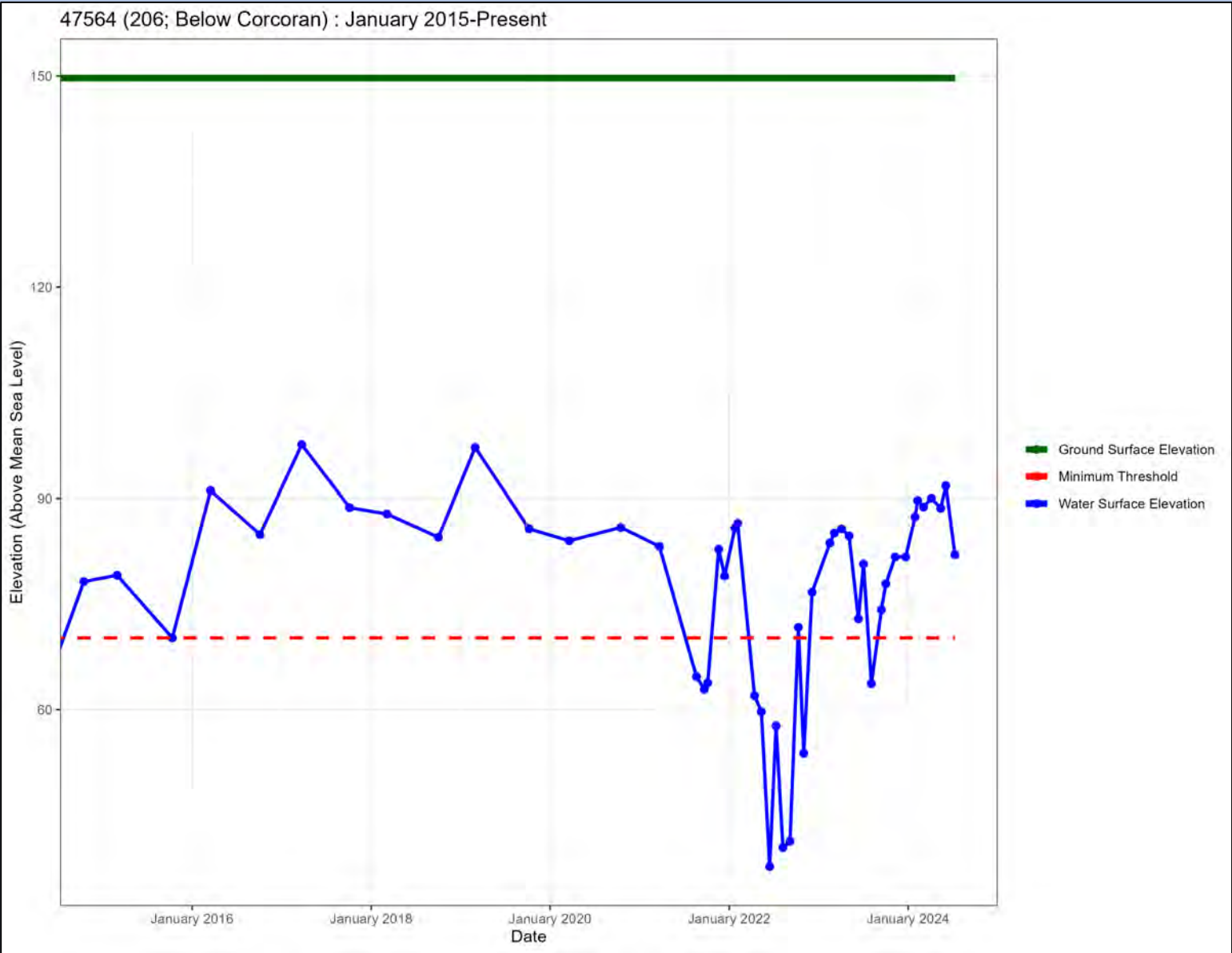
Principal Aquifer: Below



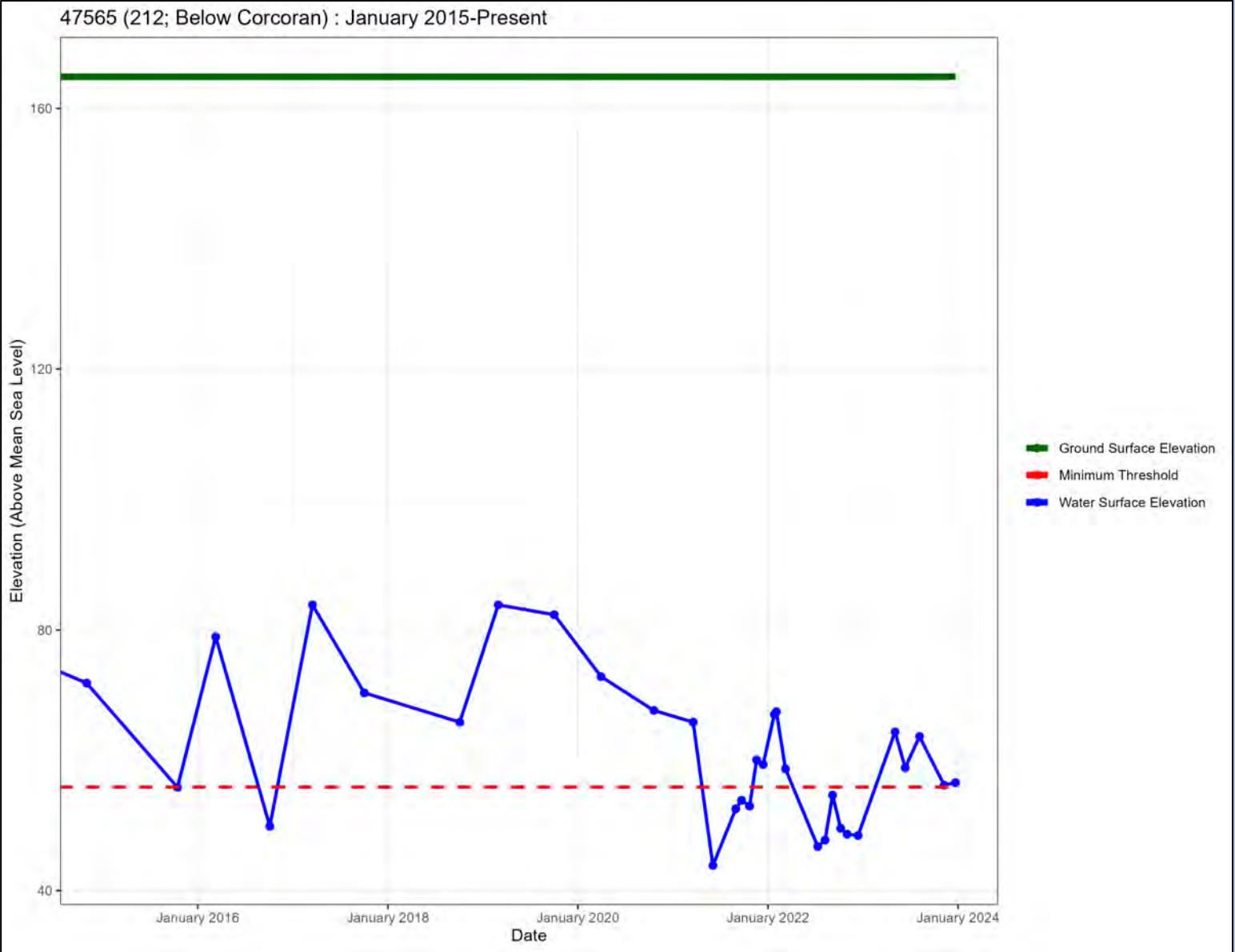
Station ID: 10200
Well Name: 140
Principal Aquifer: Below



Station ID: 47564
Well Name: 206
Principal Aquifer: Below



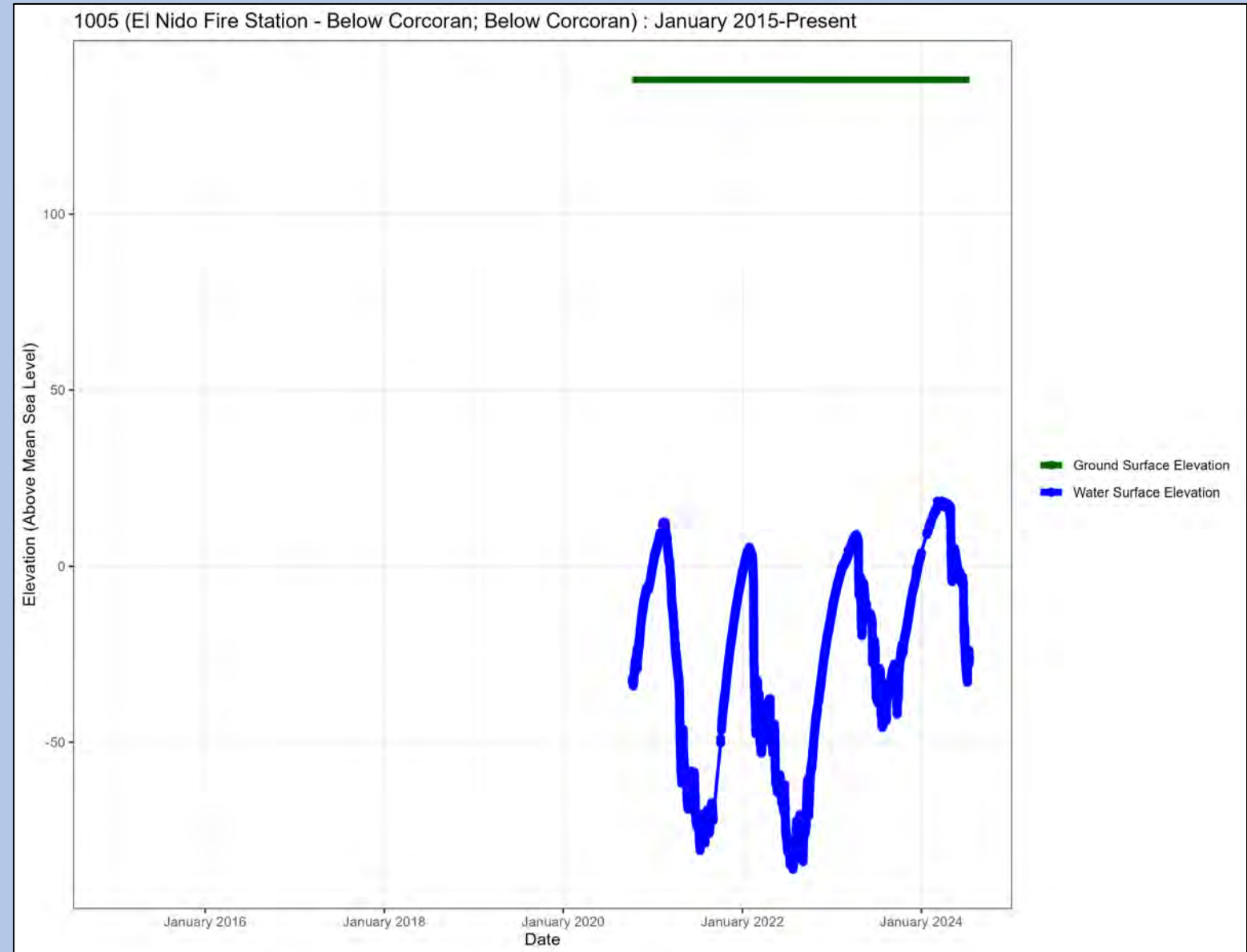
Station ID: 47565
Well Name: 212
Principal Aquifer: Below



Station ID: 1005

Well Name: El Nido Fire Station – Below Corcoran

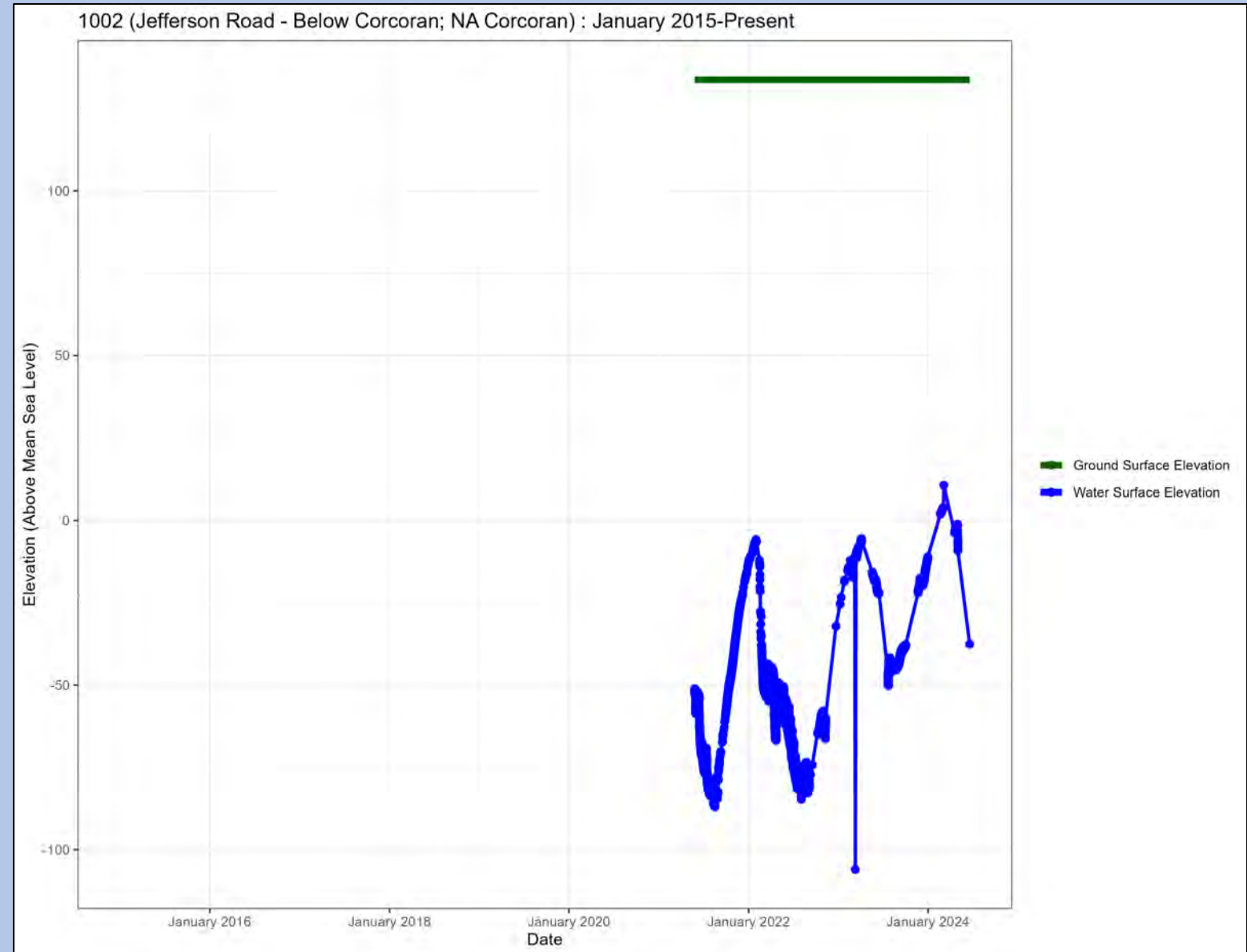
Principal Aquifer: Below



Station ID: 1002

Well Name: Jefferson Road – Below Corcoran

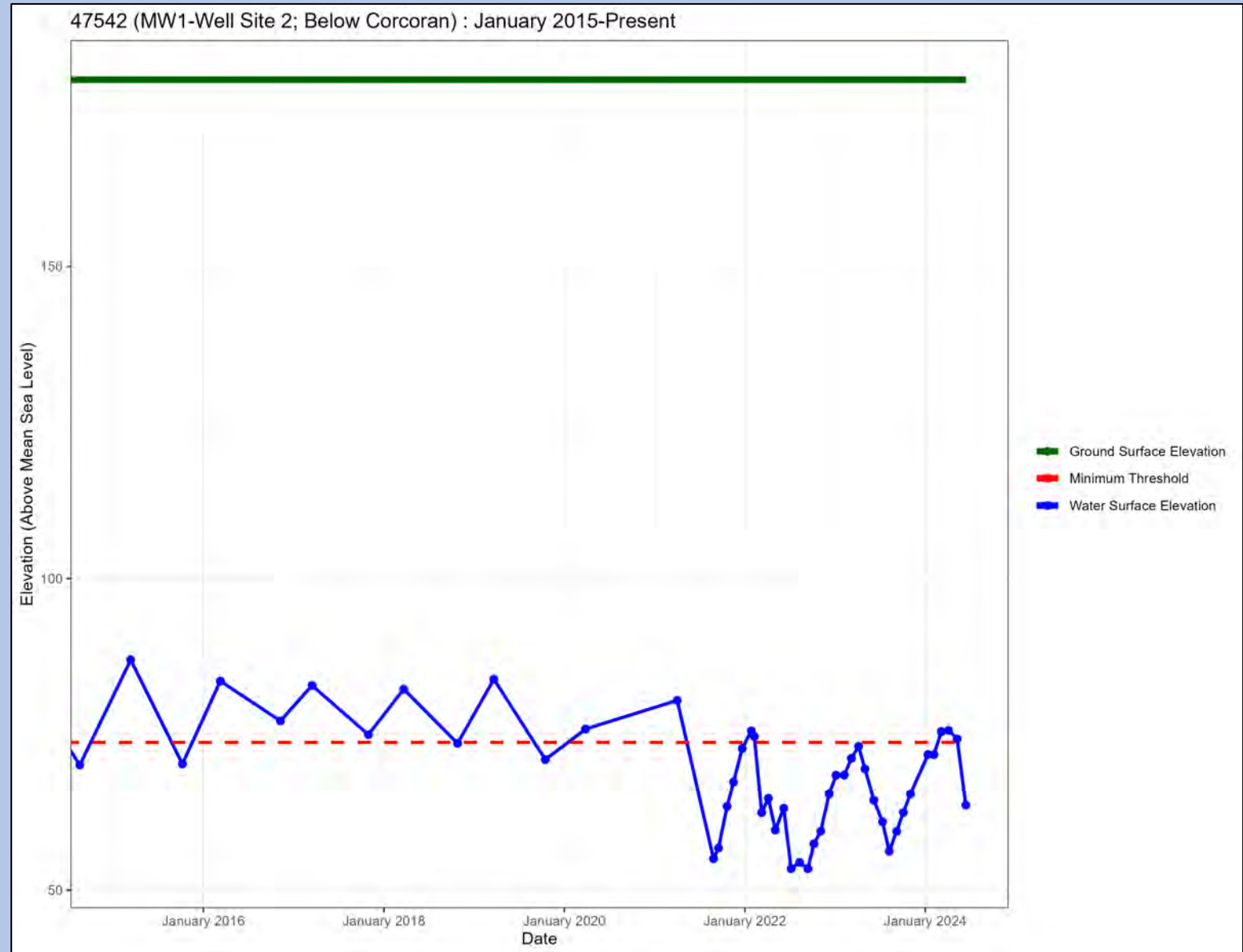
Principal Aquifer: Below



Station ID: 47542

Well Name: MW1 – Well Site 2

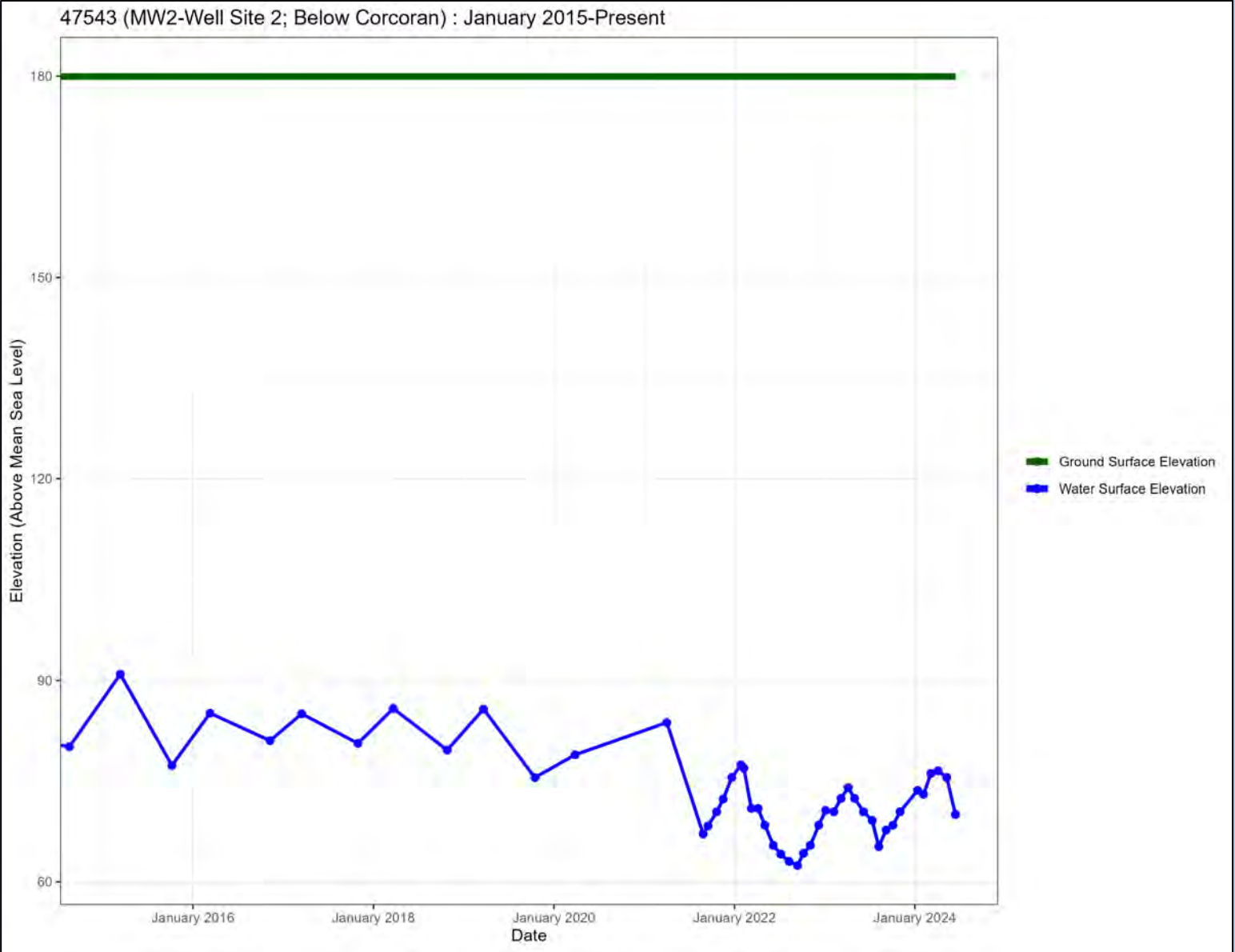
Principal Aquifer: Below



Station ID: 47543

Well Name: MW2 – Well Site 2

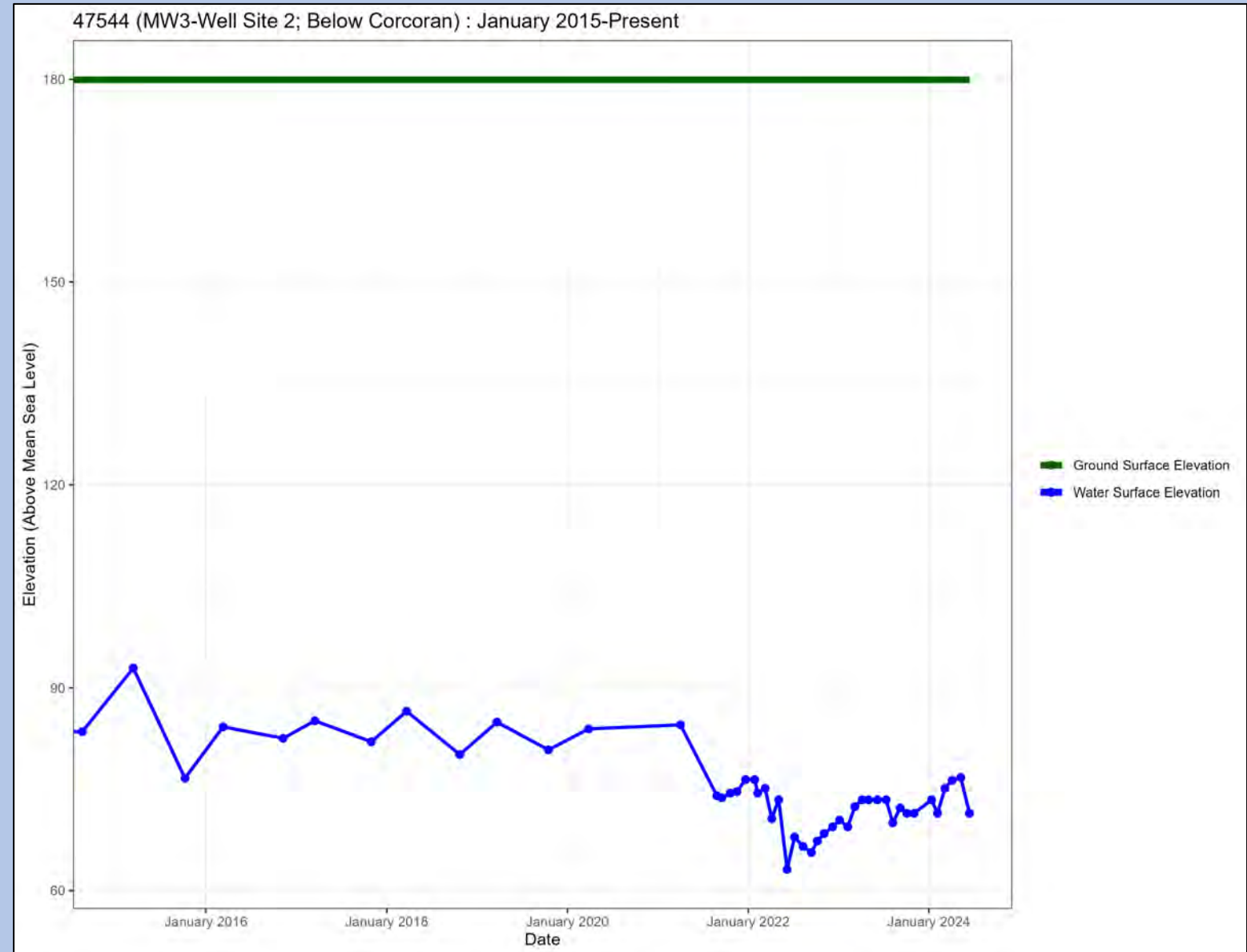
Principal Aquifer: Below



Station ID: 47544

Well Name: MW3 – Well Site 2

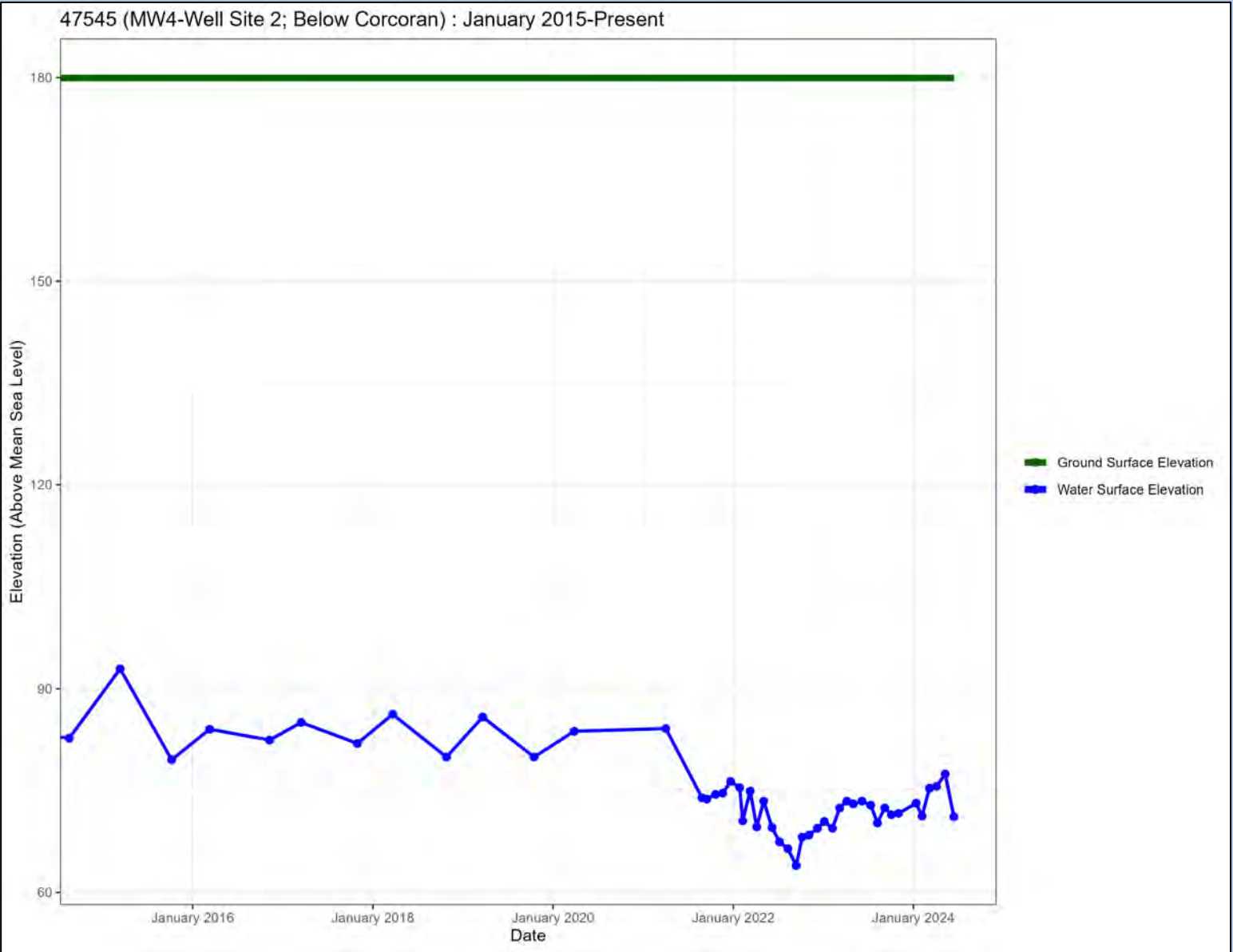
Principal Aquifer: Below



Station ID: 47545

Well Name: MW4 – Well Site 2

Principal Aquifer: Below



Station ID: 52715

Well Name: Well #104

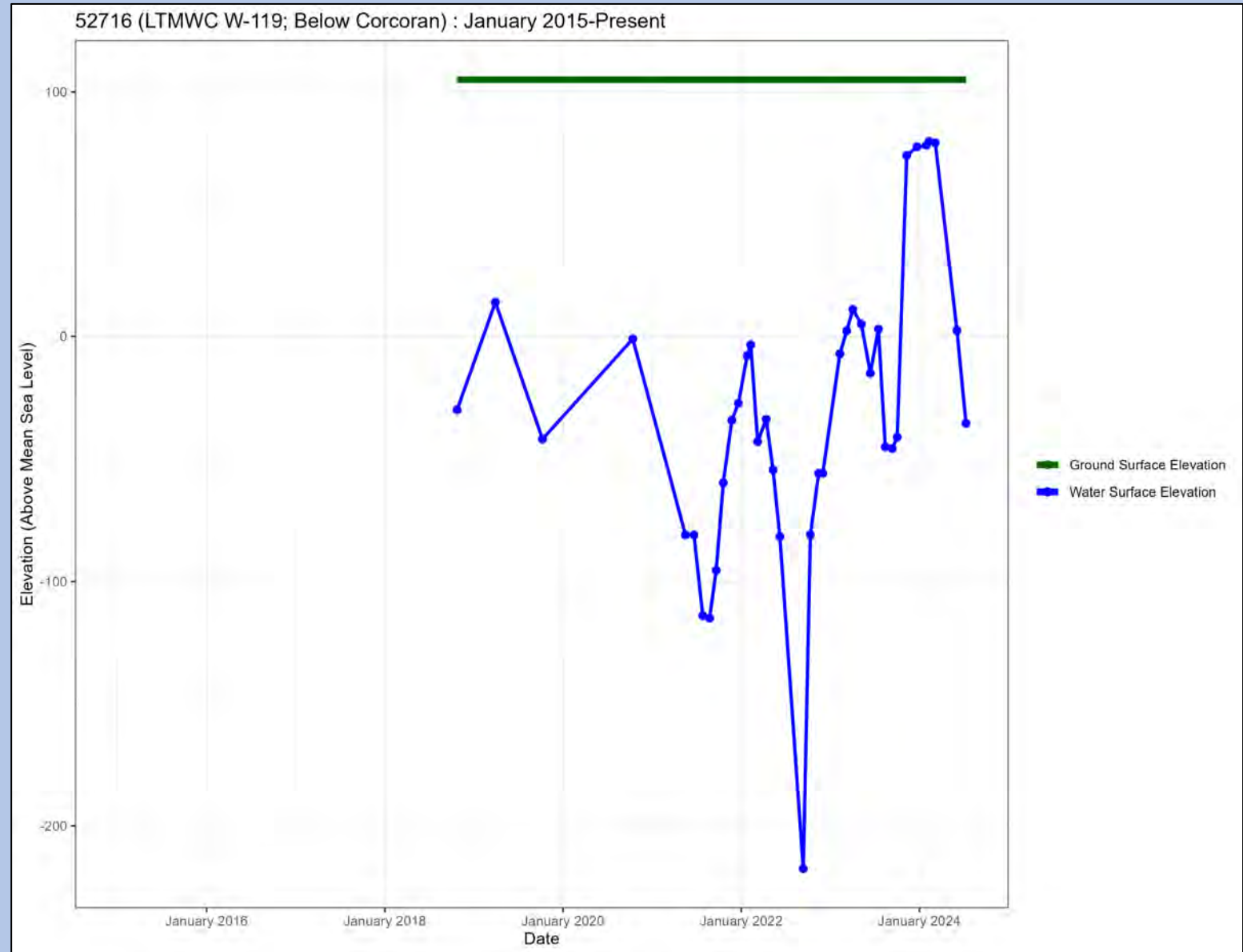
Principal Aquifer: Below



Station ID: 52716

Well Name: Well #119

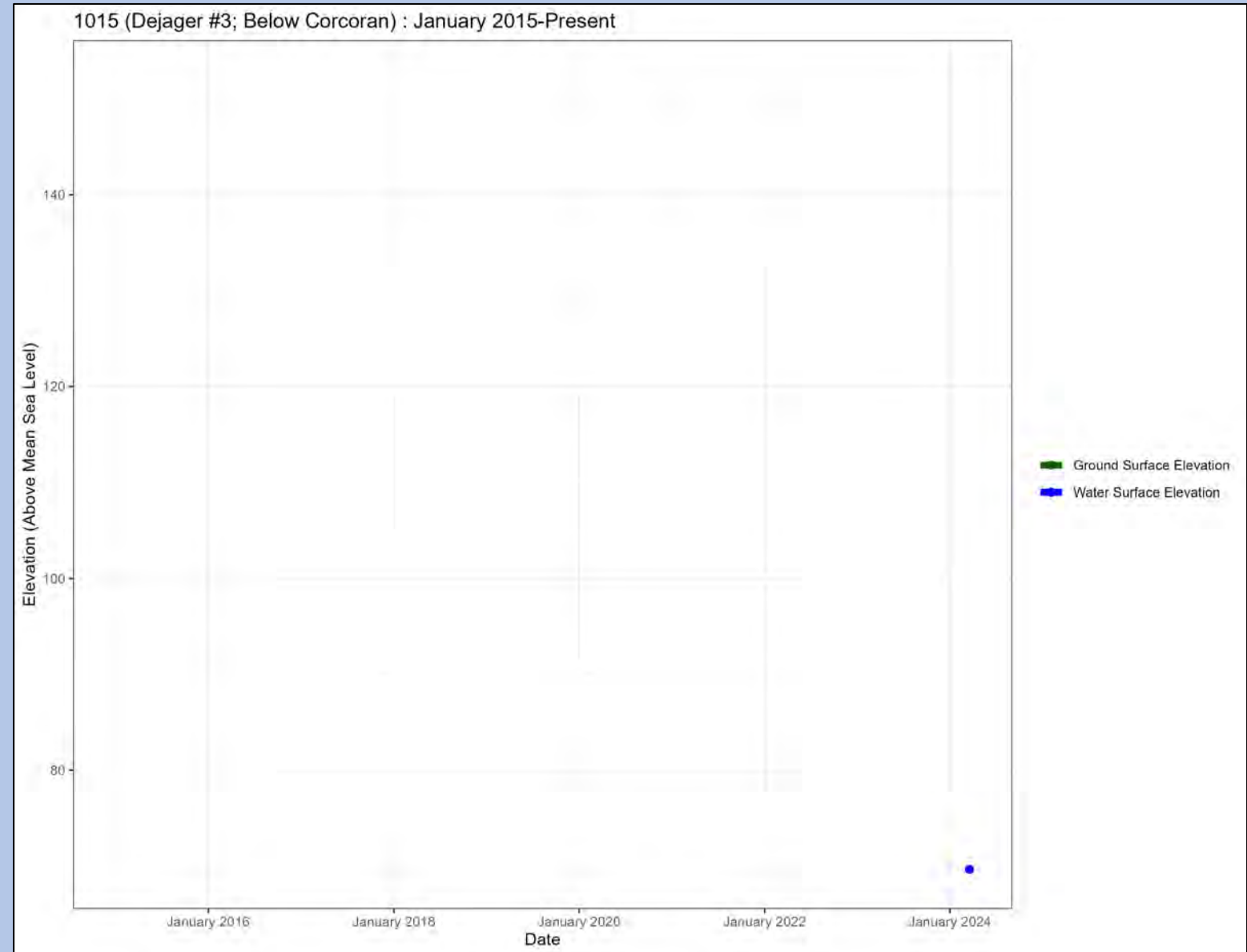
Principal Aquifer: Below



Station ID: 1015

Well Name: Dejager #3

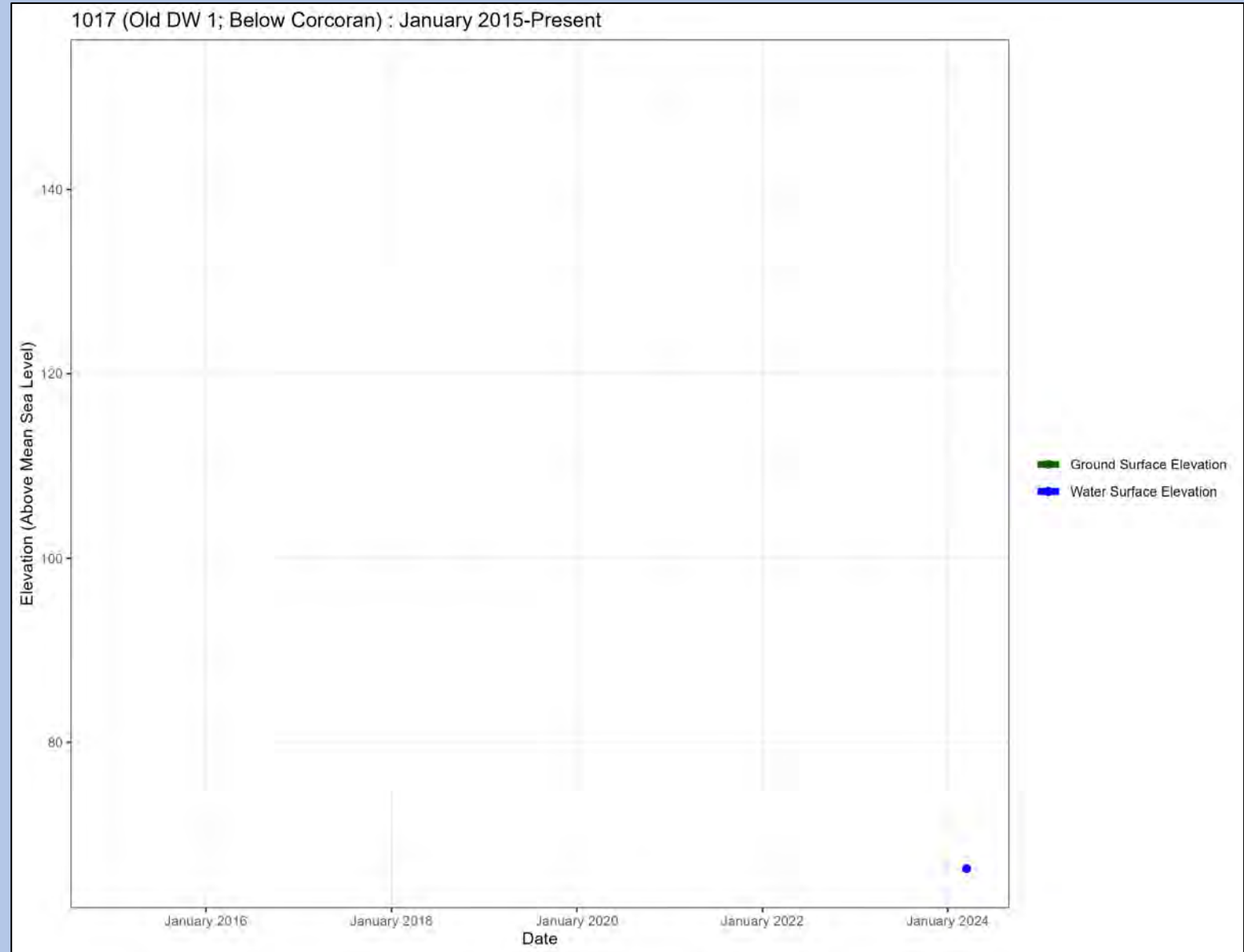
Principal Aquifer: Below



Station ID: 1017

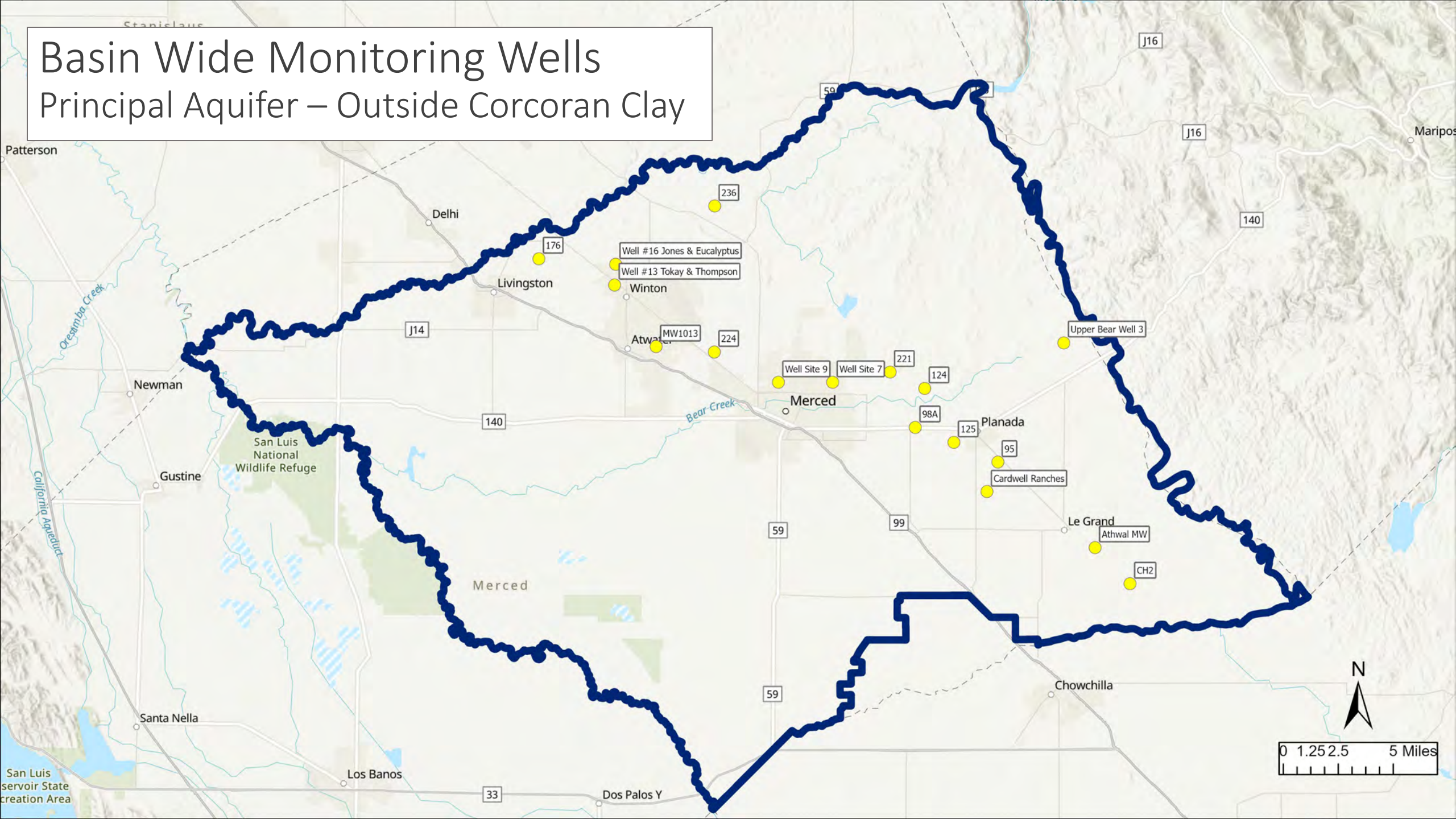
Well Name: Old DW 1

Principal Aquifer: Below



Basin Wide Monitoring Wells

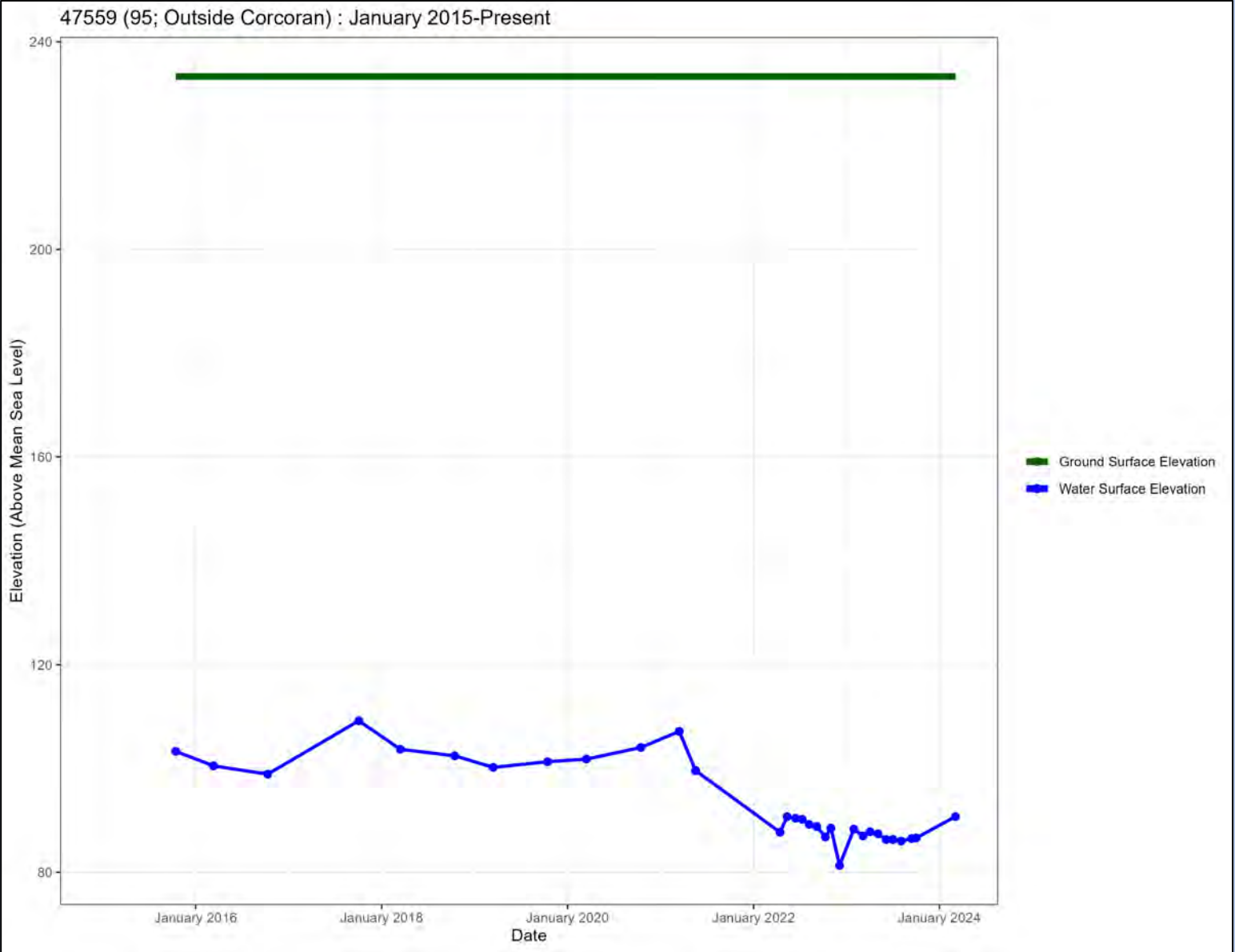
Principal Aquifer – Outside Corcoran Clay



Station ID: 47559

Well Name: 95

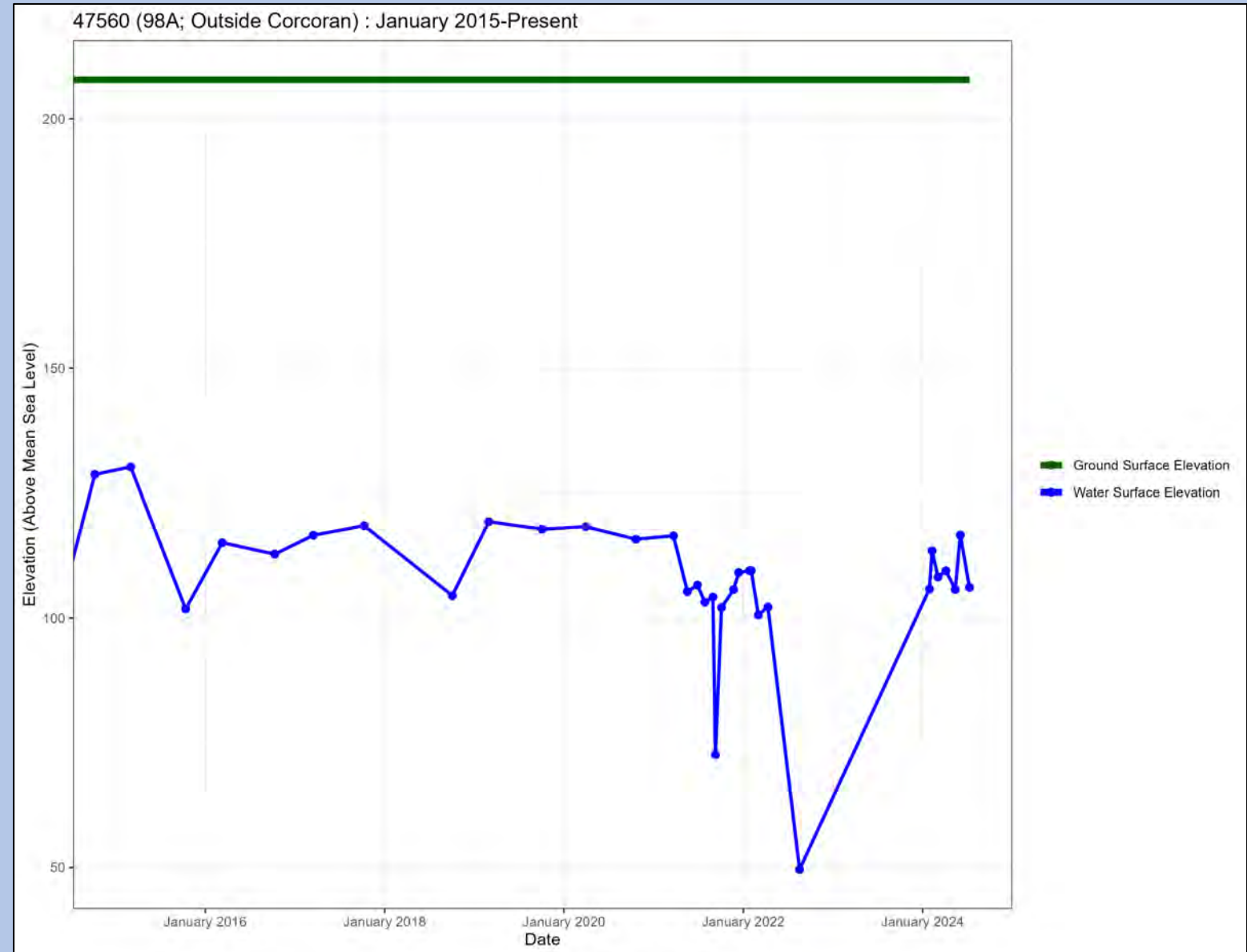
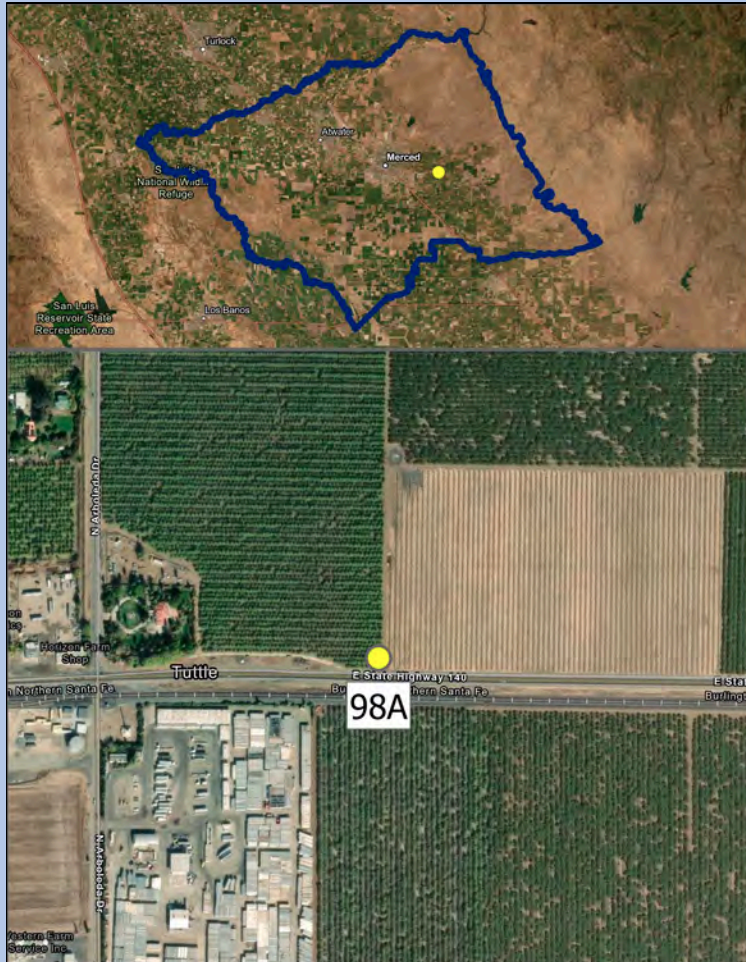
Principal Aquifer: Outside



Station ID: 47560

Well Name: 98A

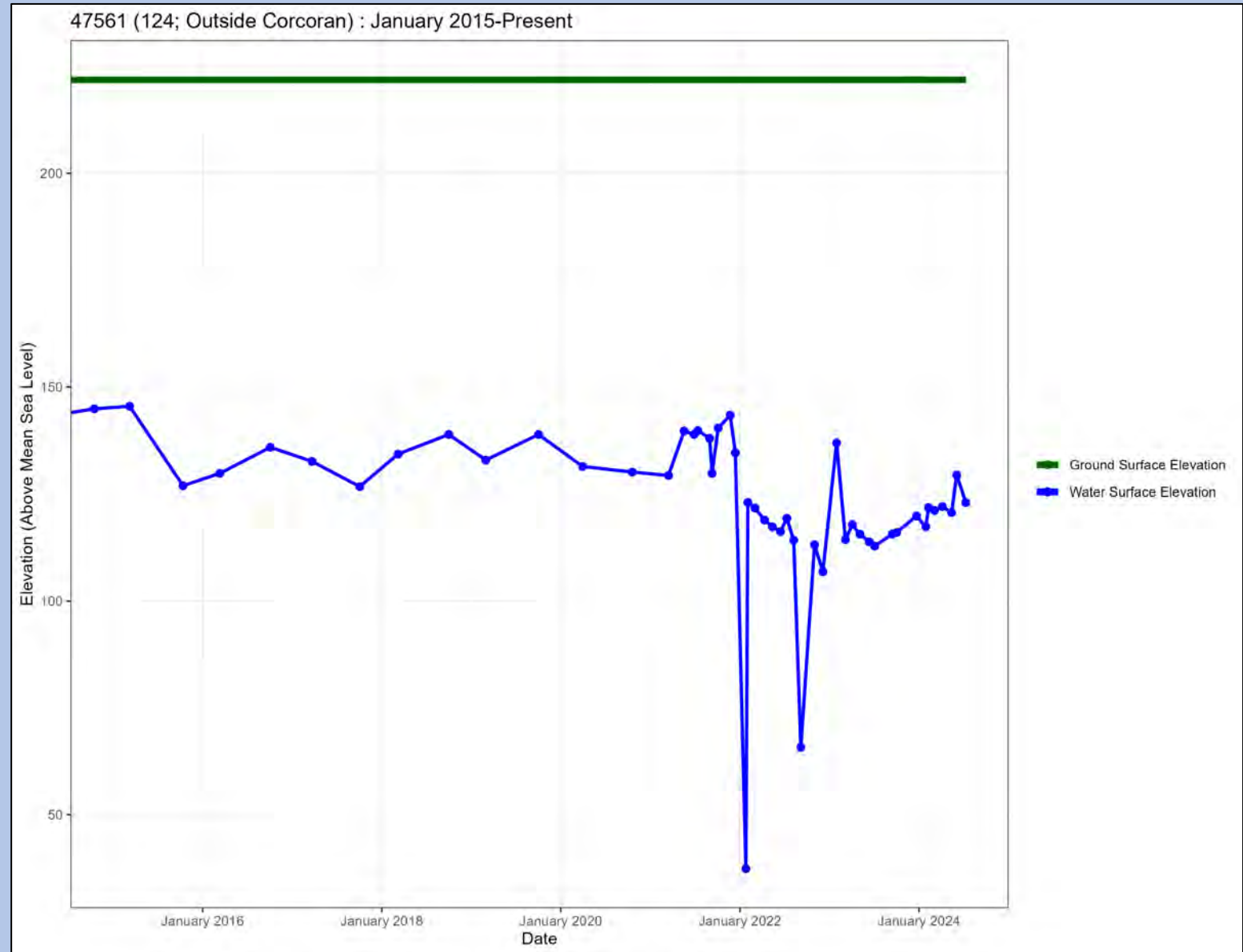
Principal Aquifer: Outside



Station ID: 47561

Well Name: 124

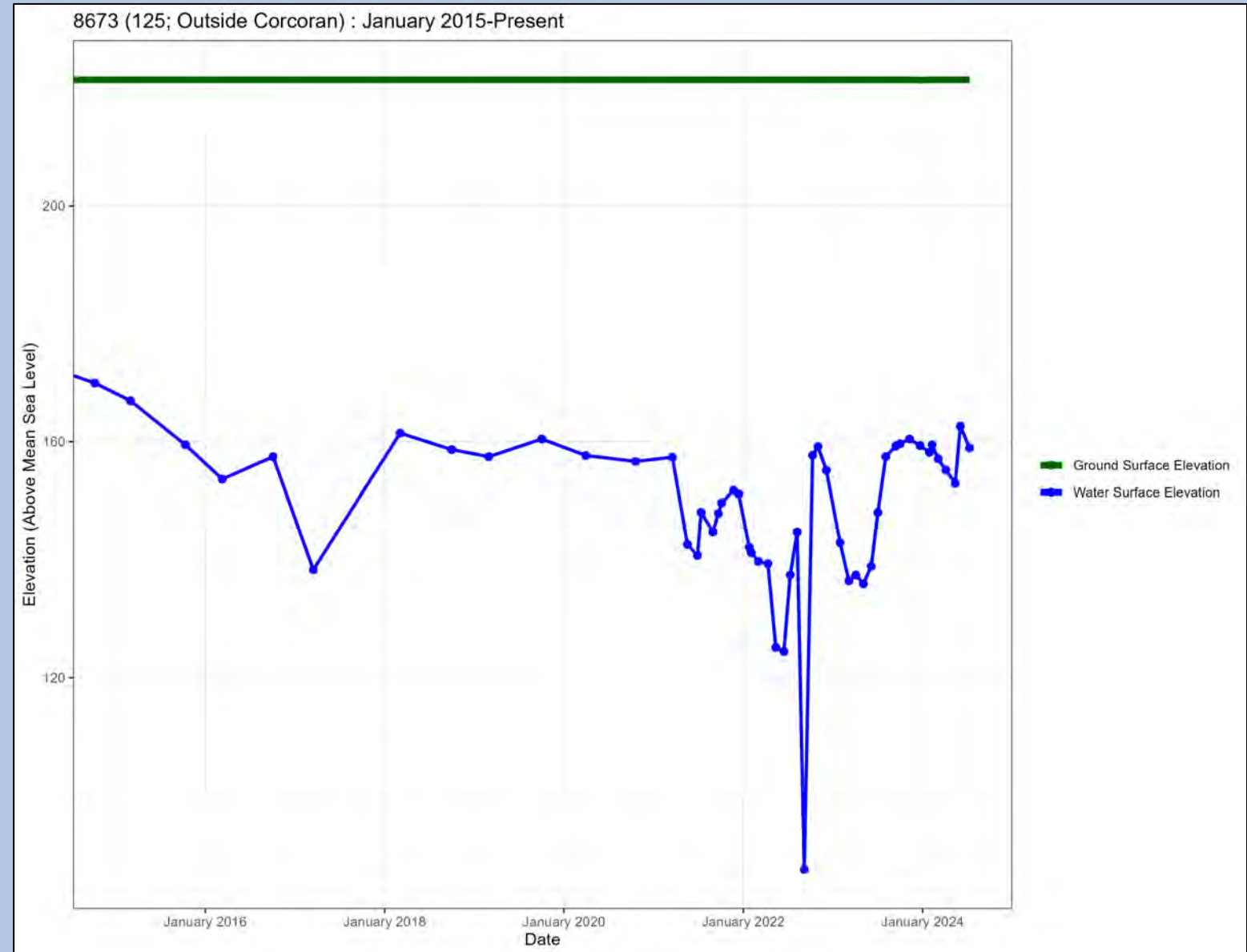
Principal Aquifer: Outside



Station ID: 8673

Well Name: 125

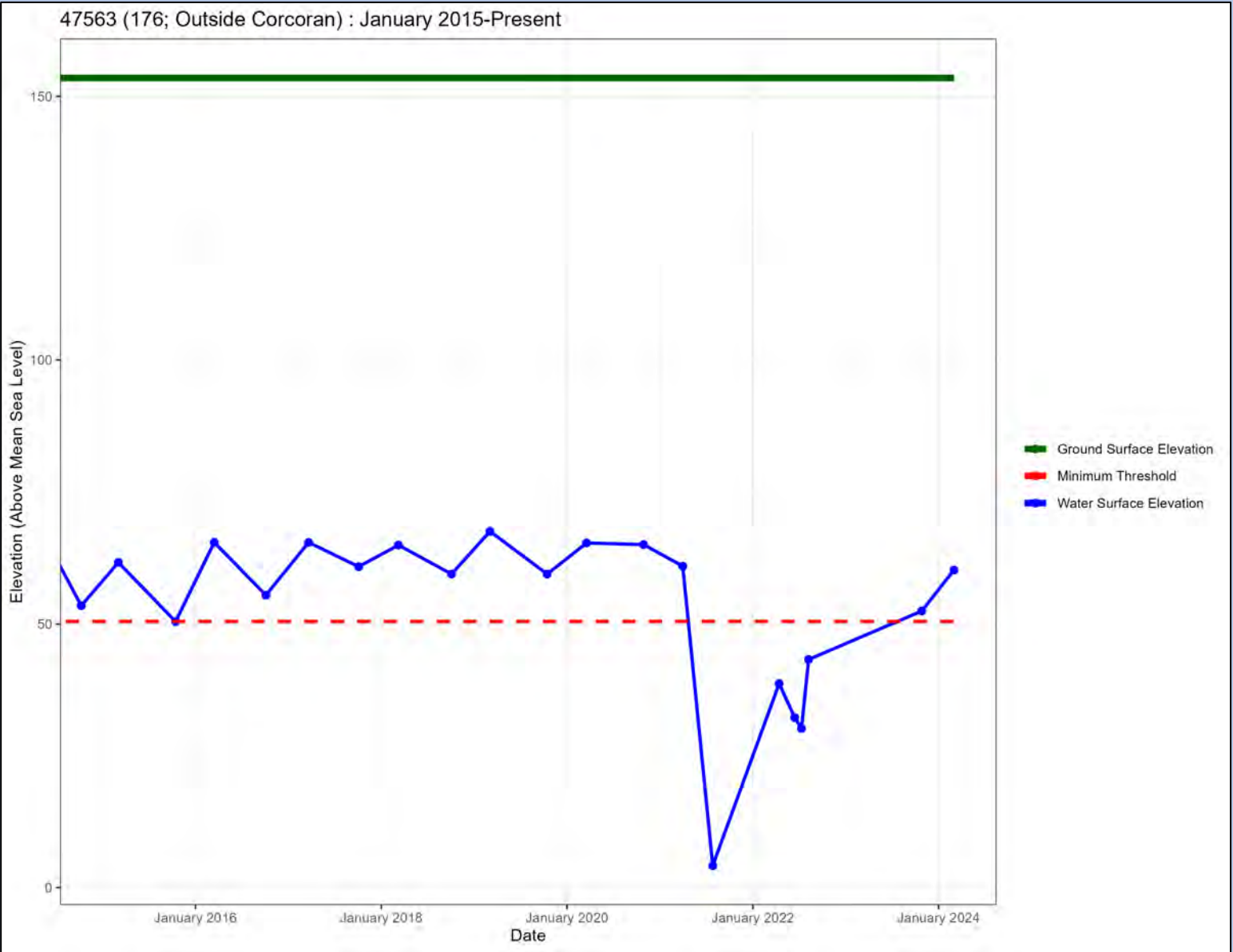
Principal Aquifer: Outside



Station ID: 47563

Well Name: 176

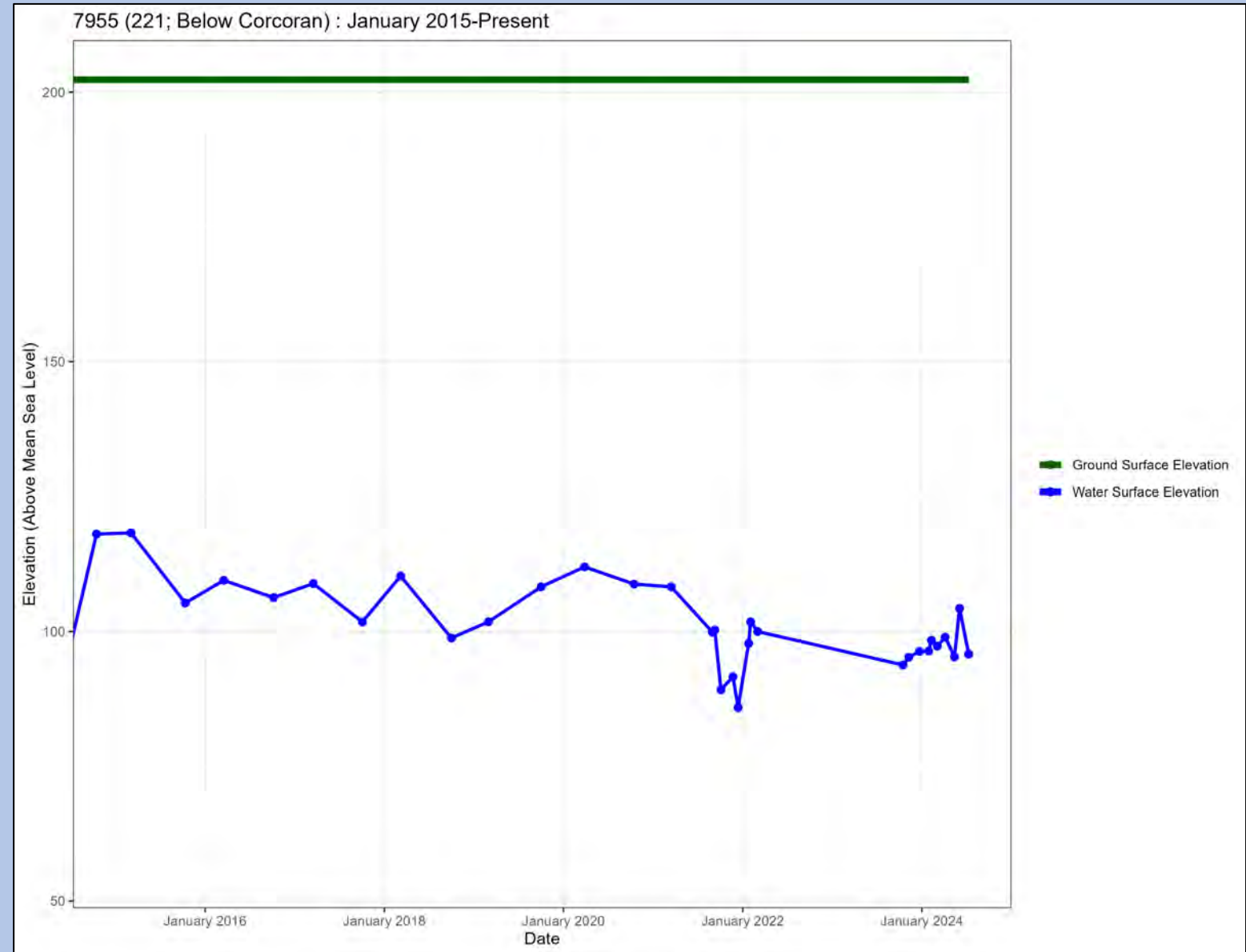
Principal Aquifer: Outside



Station ID: 7955

Well Name: 221

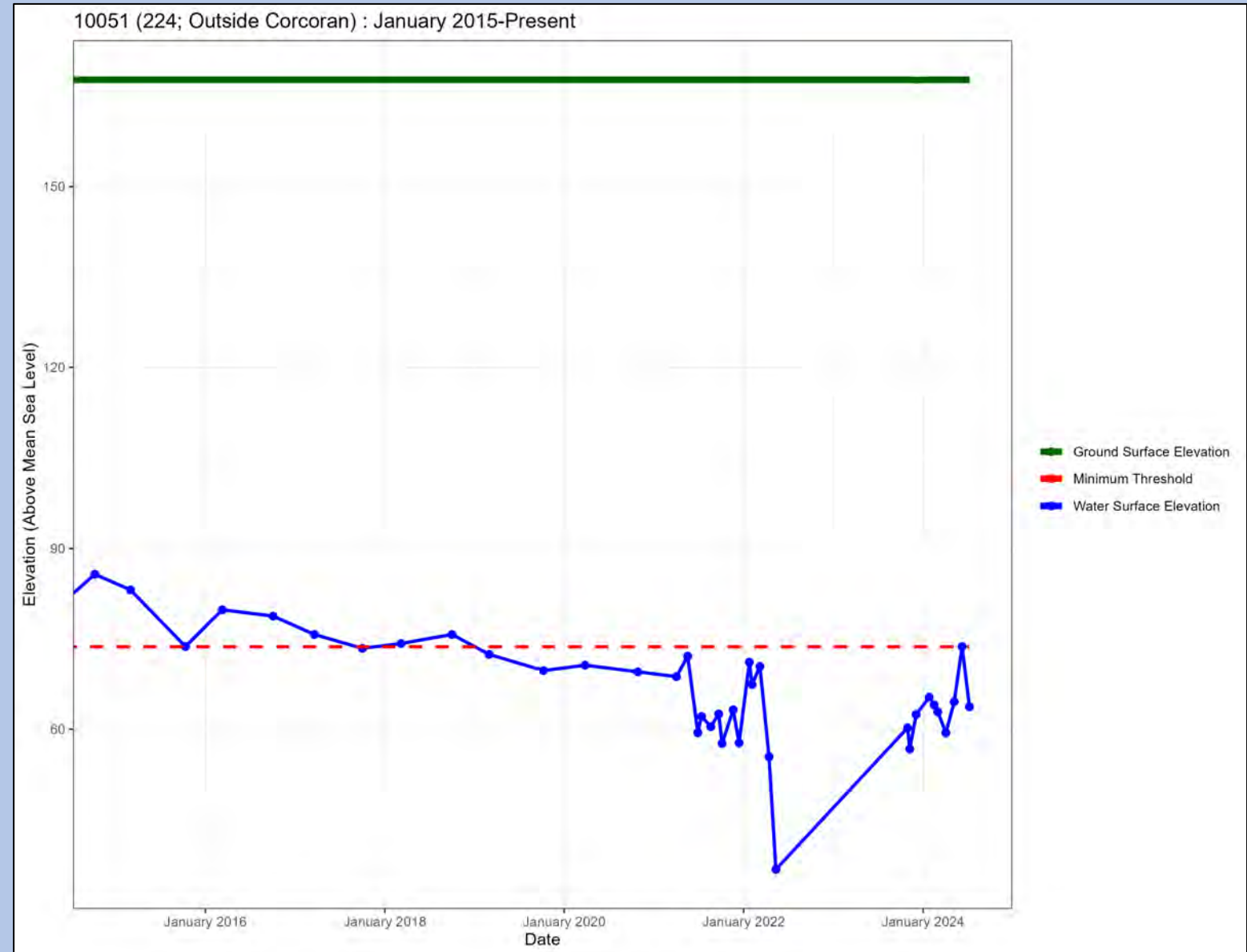
Principal Aquifer: Outside



Station ID: 10051

Well Name: 224

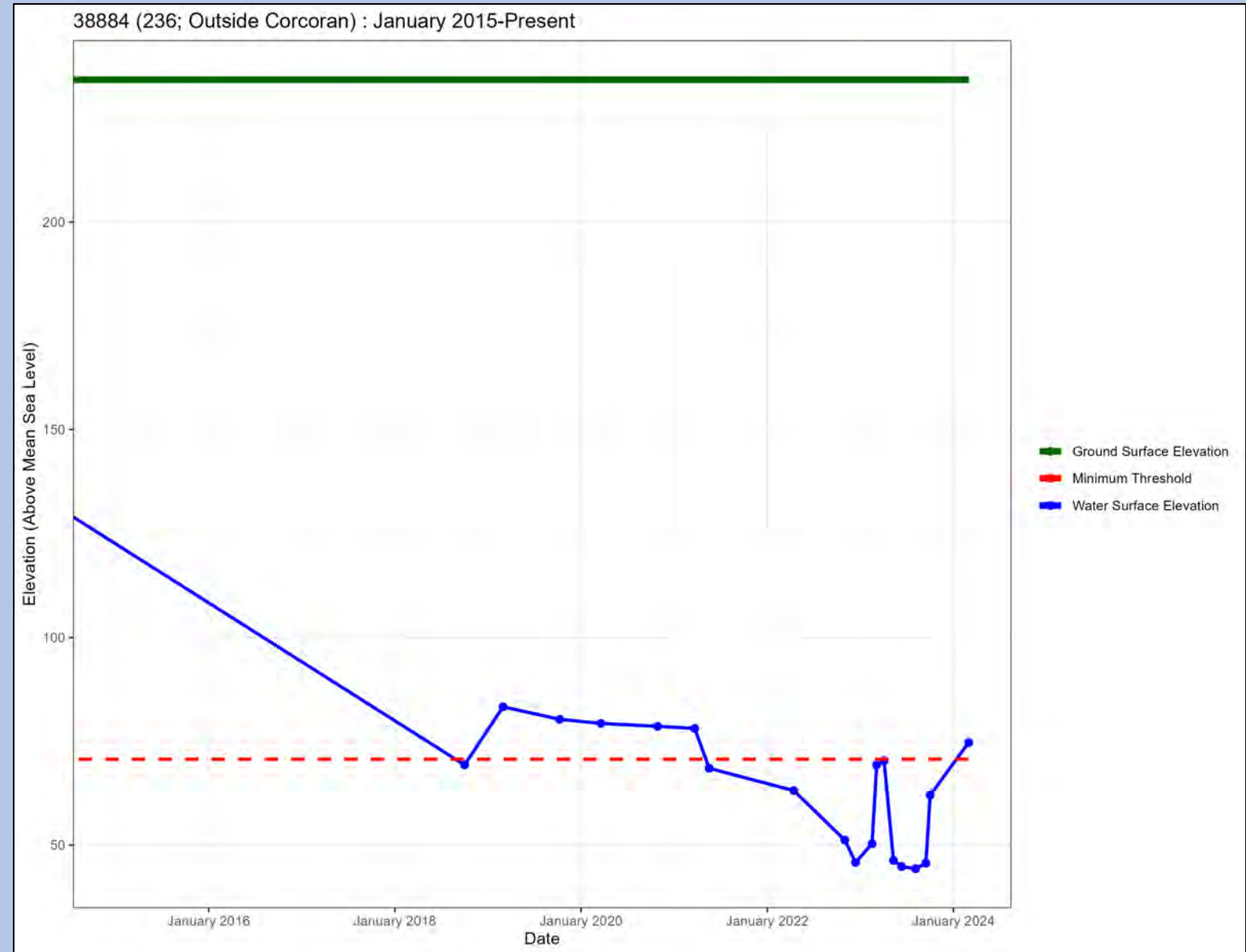
Principal Aquifer: Outside



Station ID: 38884

Well Name: 236

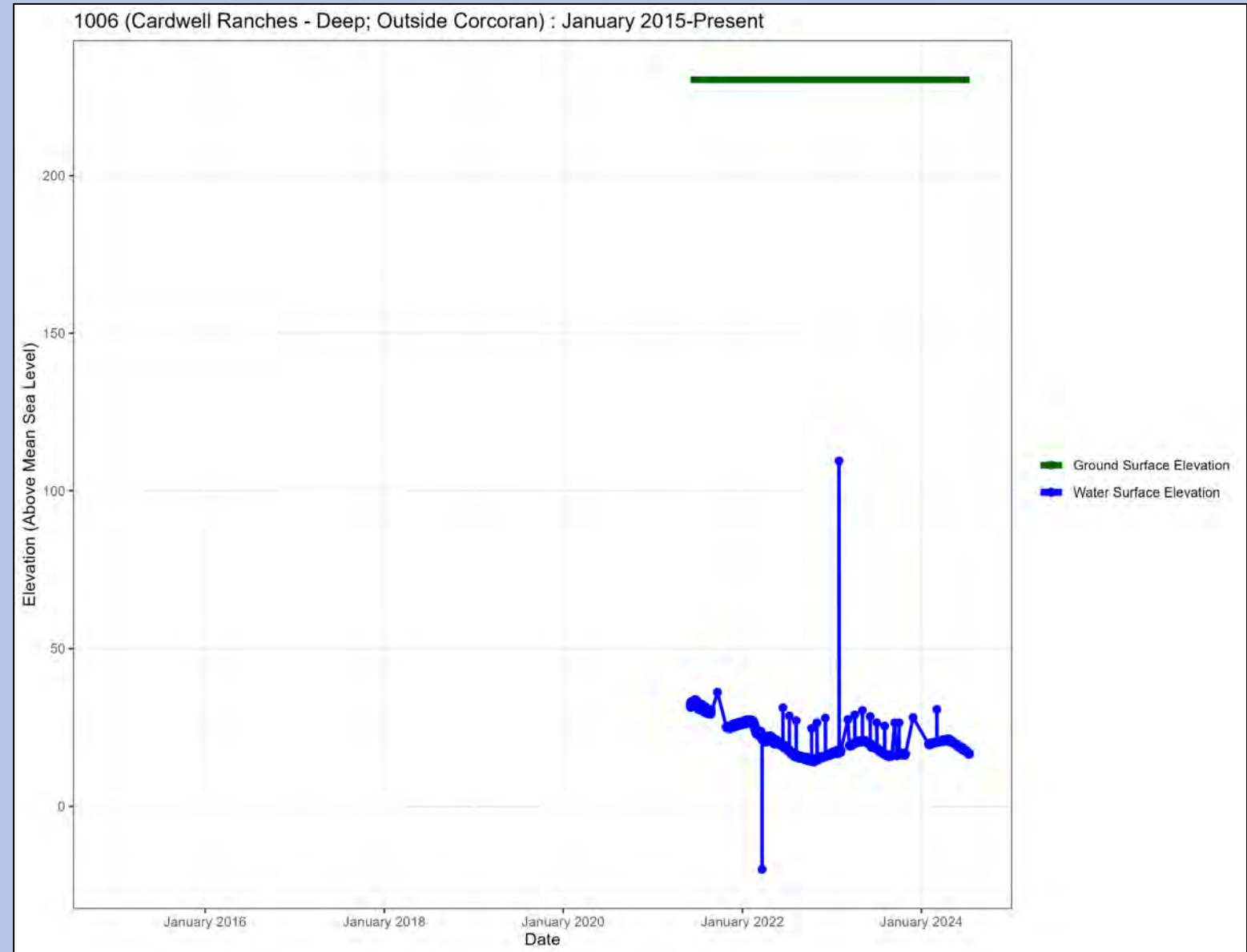
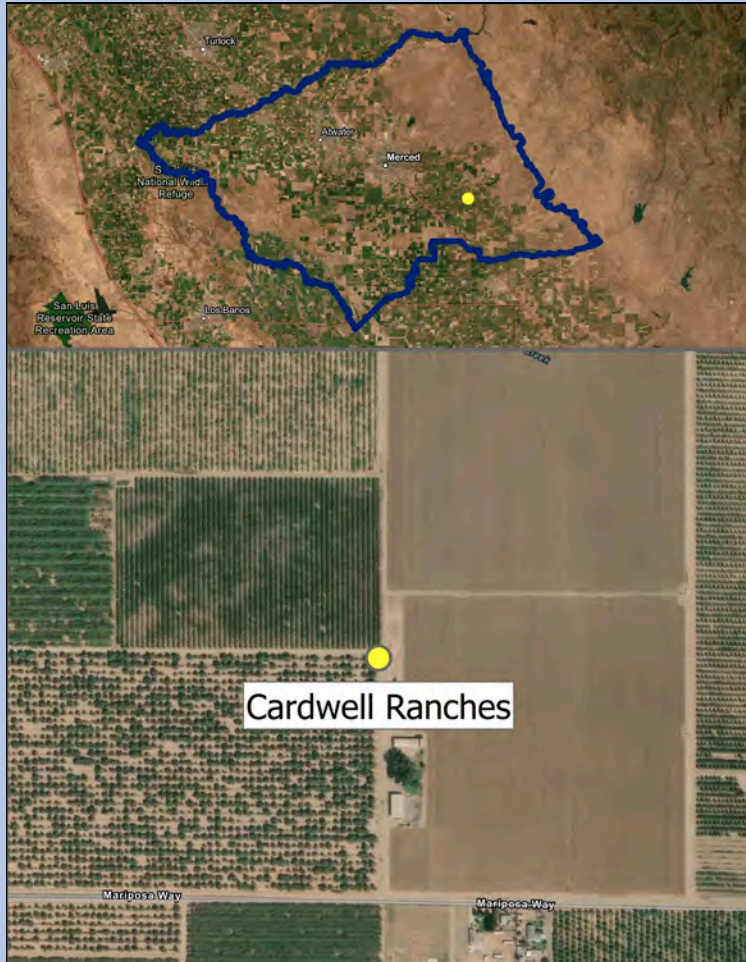
Principal Aquifer: Outside



Station ID: 1006

Well Name: Cardwell Ranches – Deep

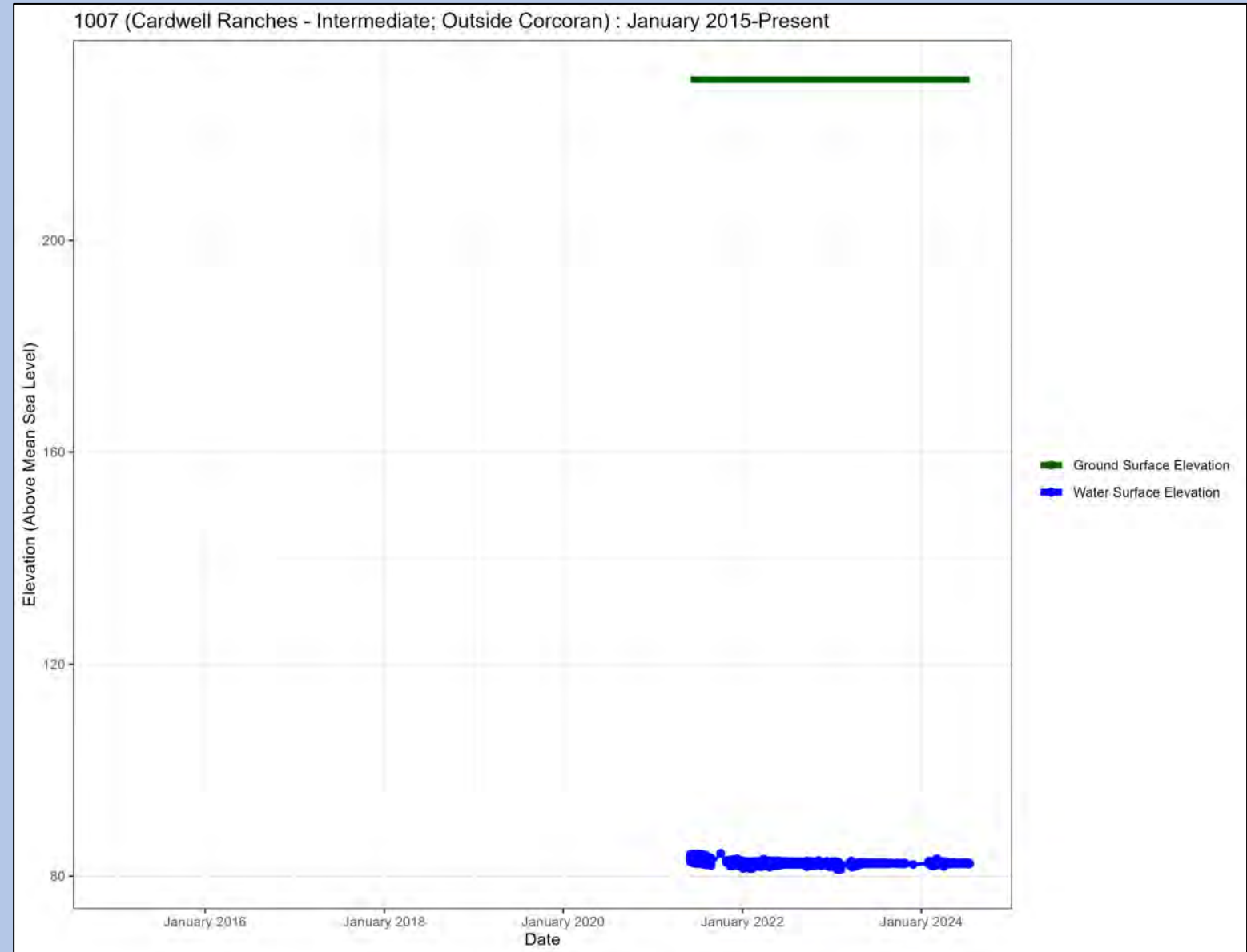
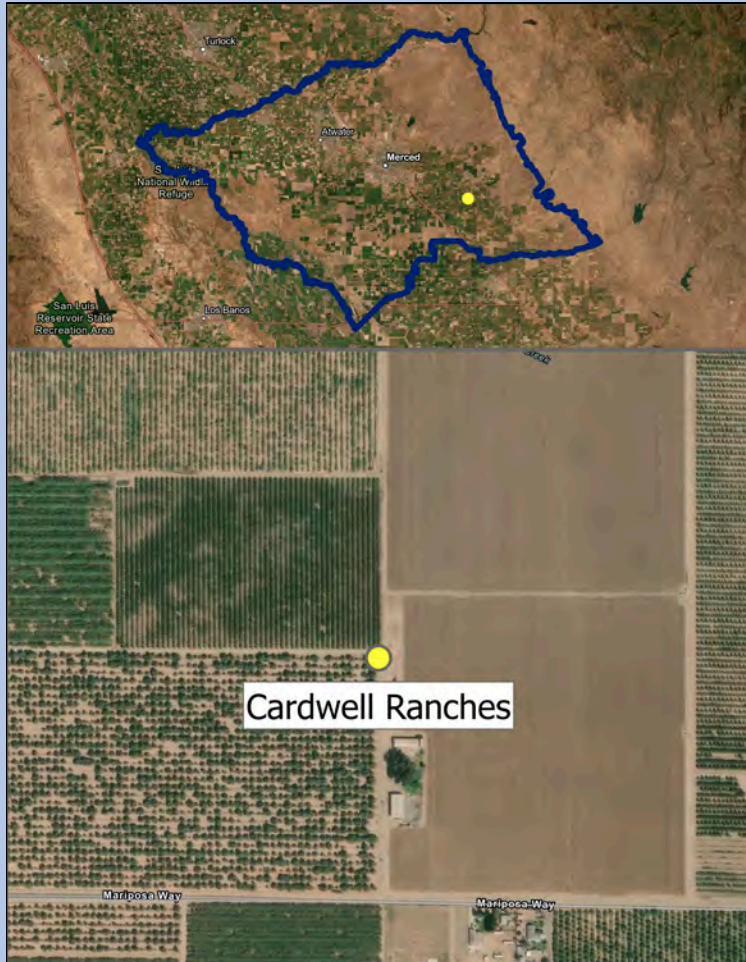
Principal Aquifer: Outside



Station ID: 1007

Well Name: Cardwell Ranches – Intermediate

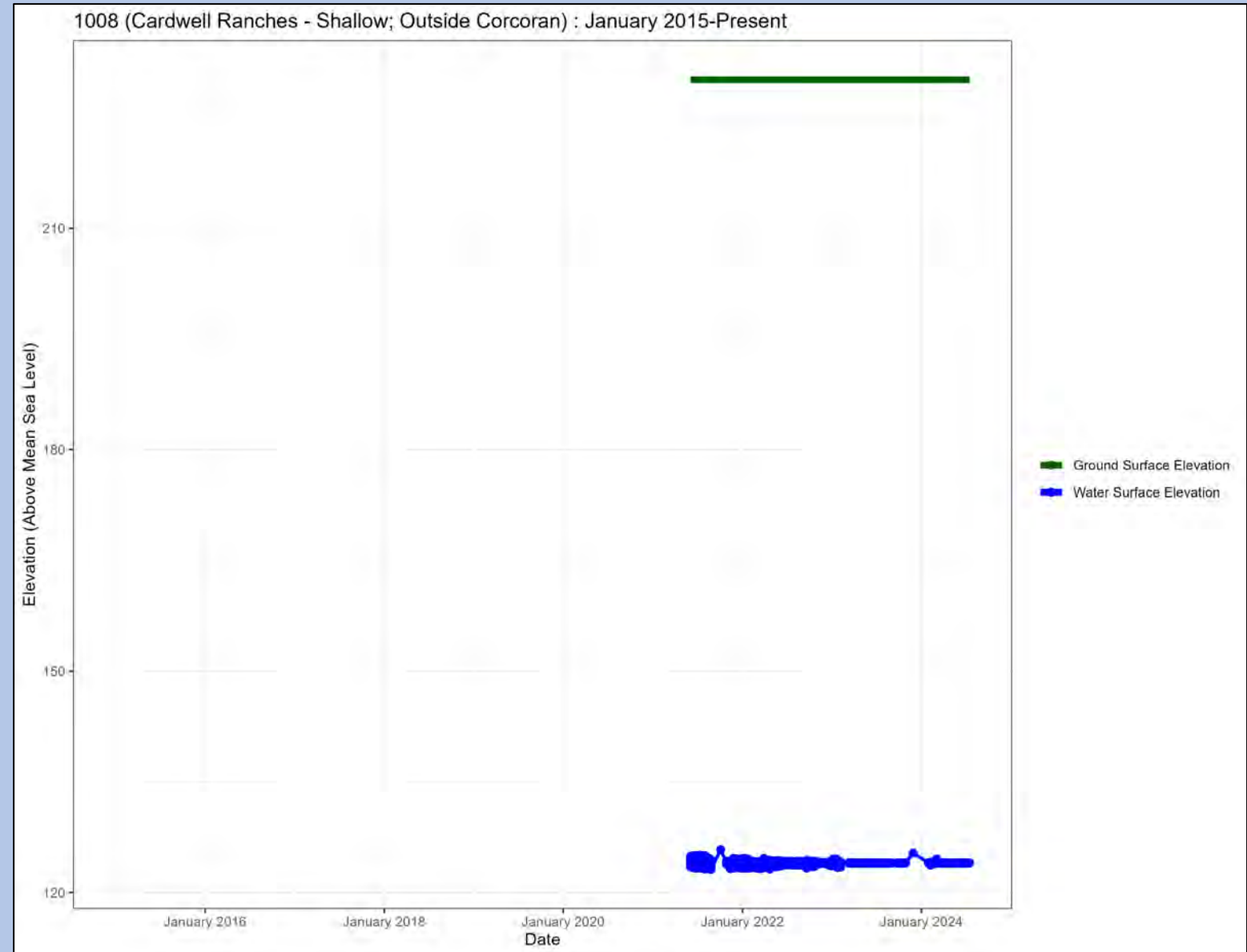
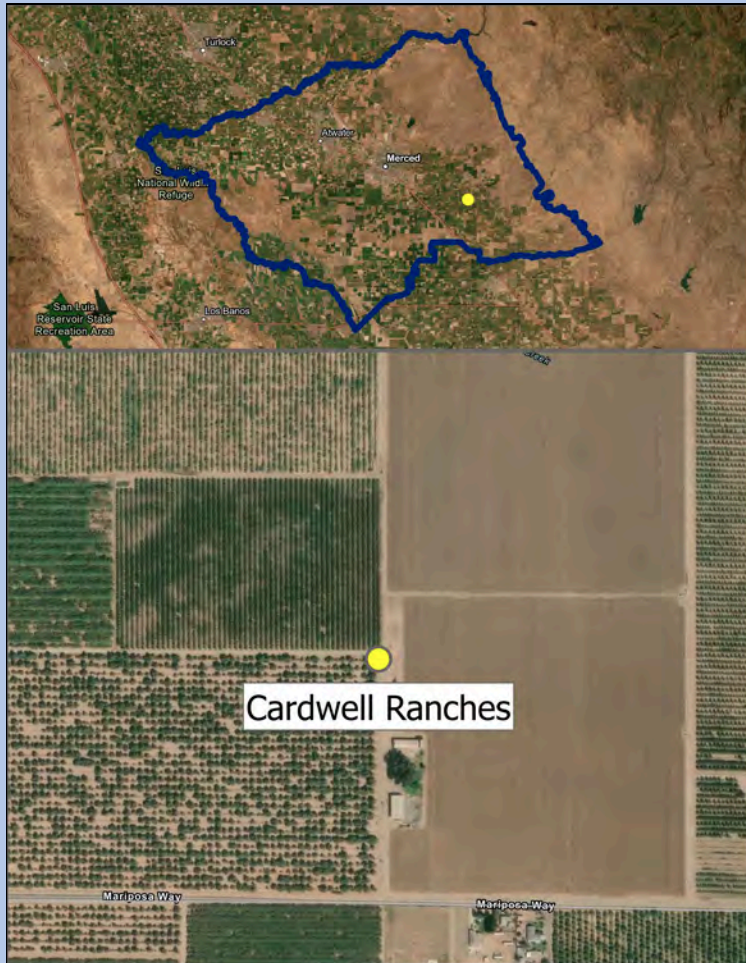
Principal Aquifer: Outside



Station ID: 1008

Well Name: Cardwell Ranches - Shallow

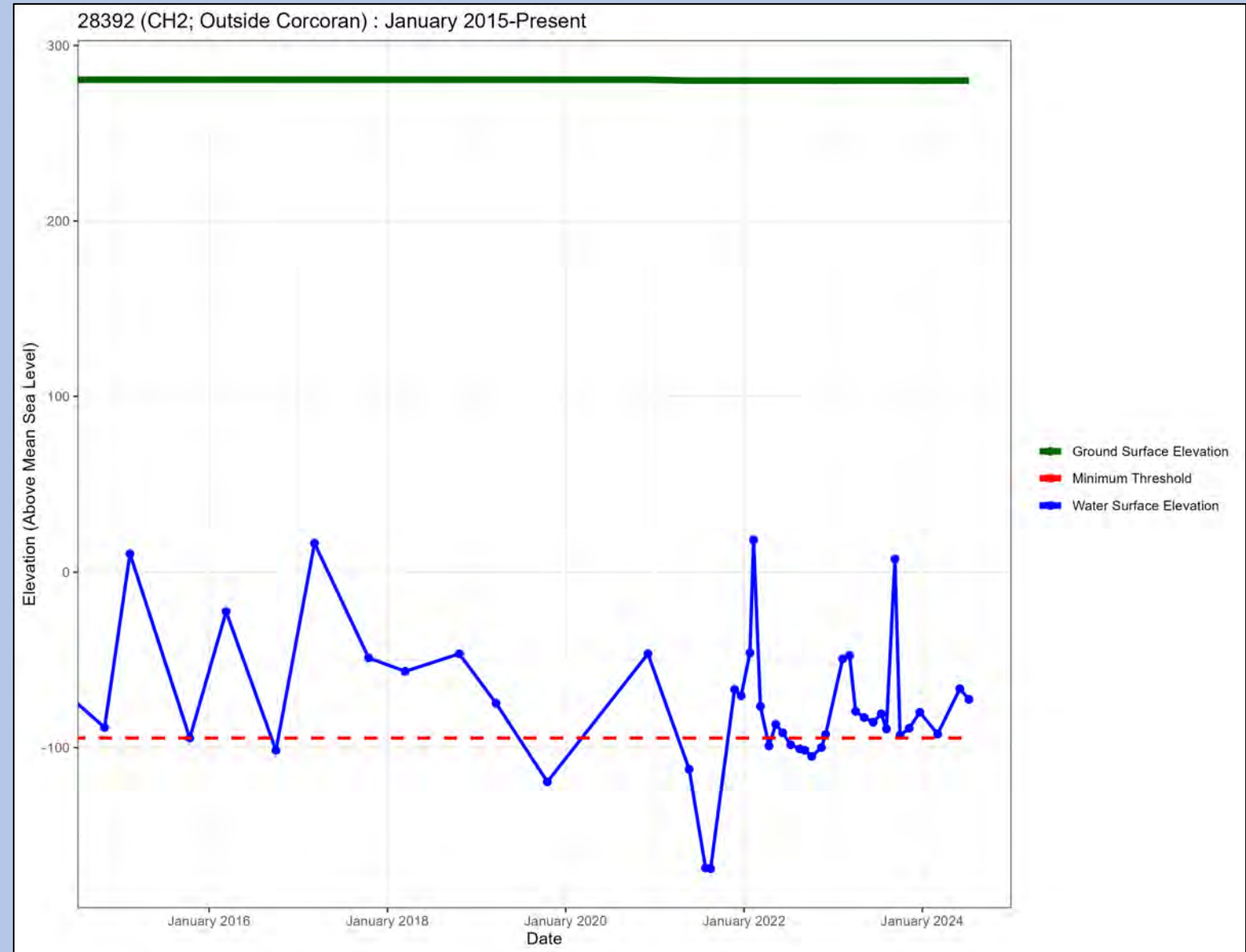
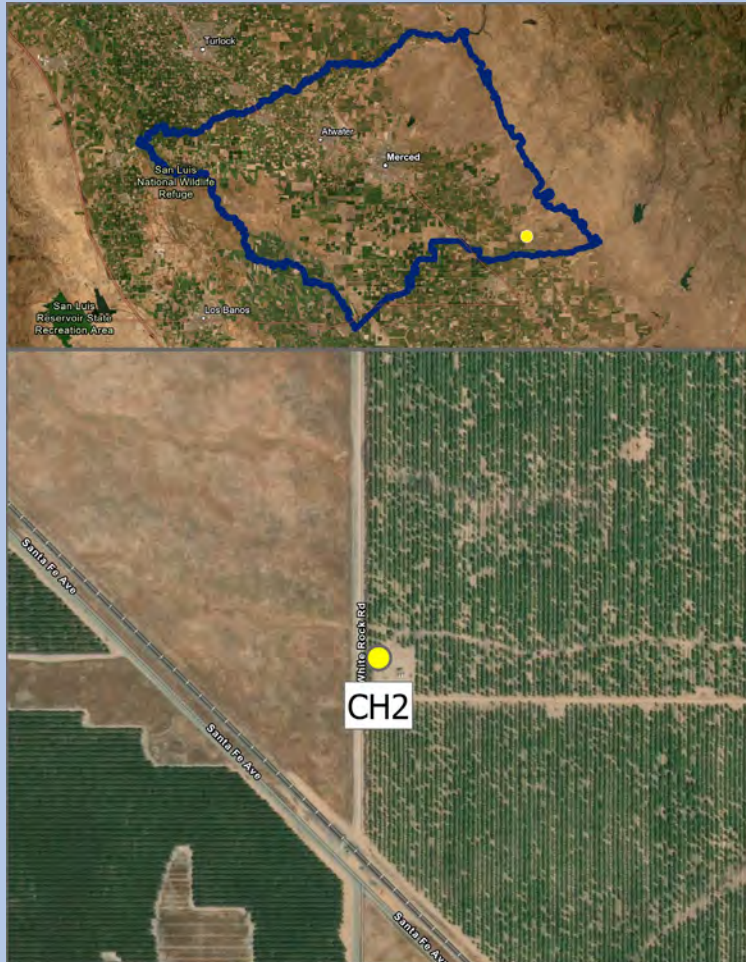
Principal Aquifer: Outside



Station ID: 28392

Well Name: CH2

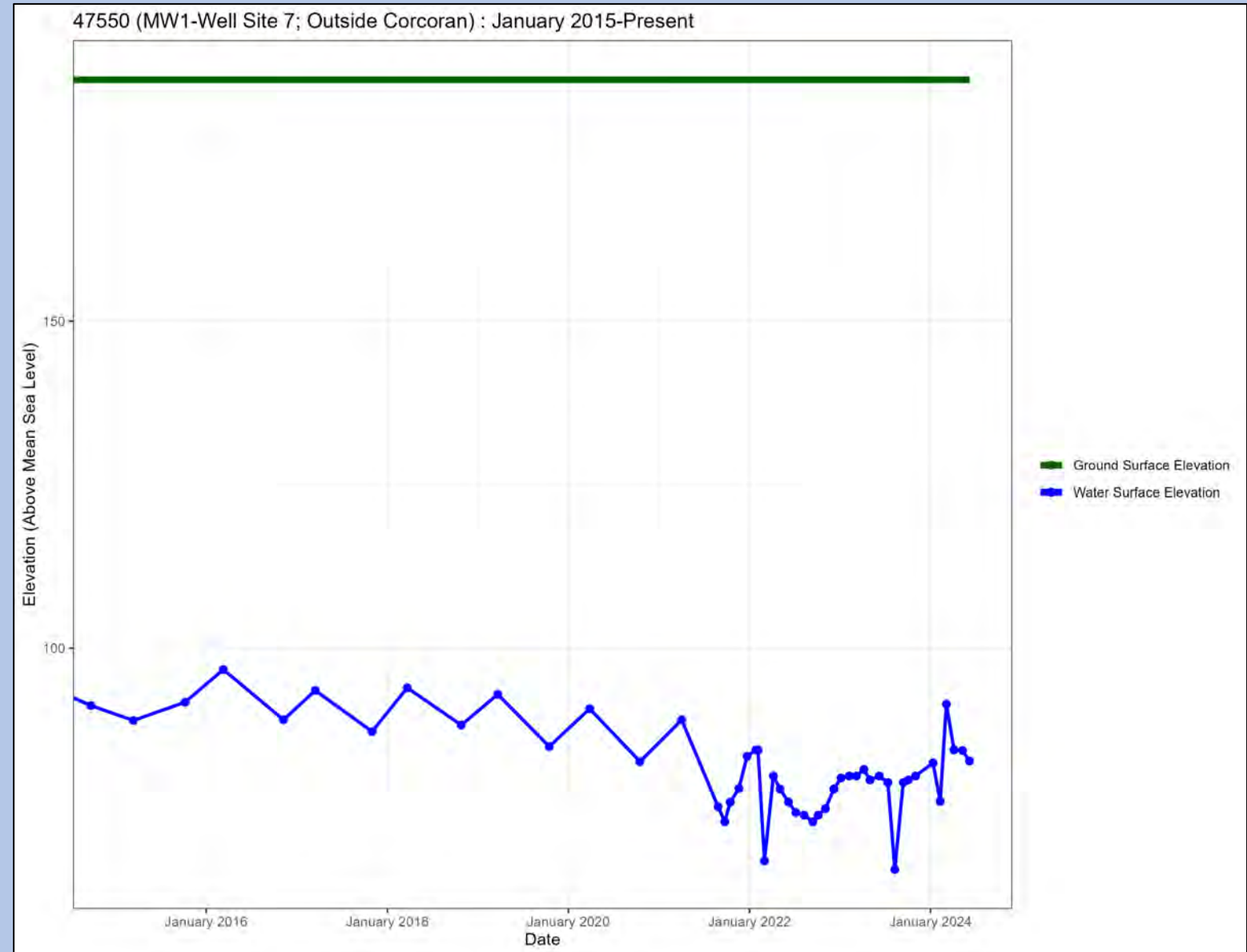
Principal Aquifer: Outside



Station ID: 47550

Well Name: MW1 – Well Site 7

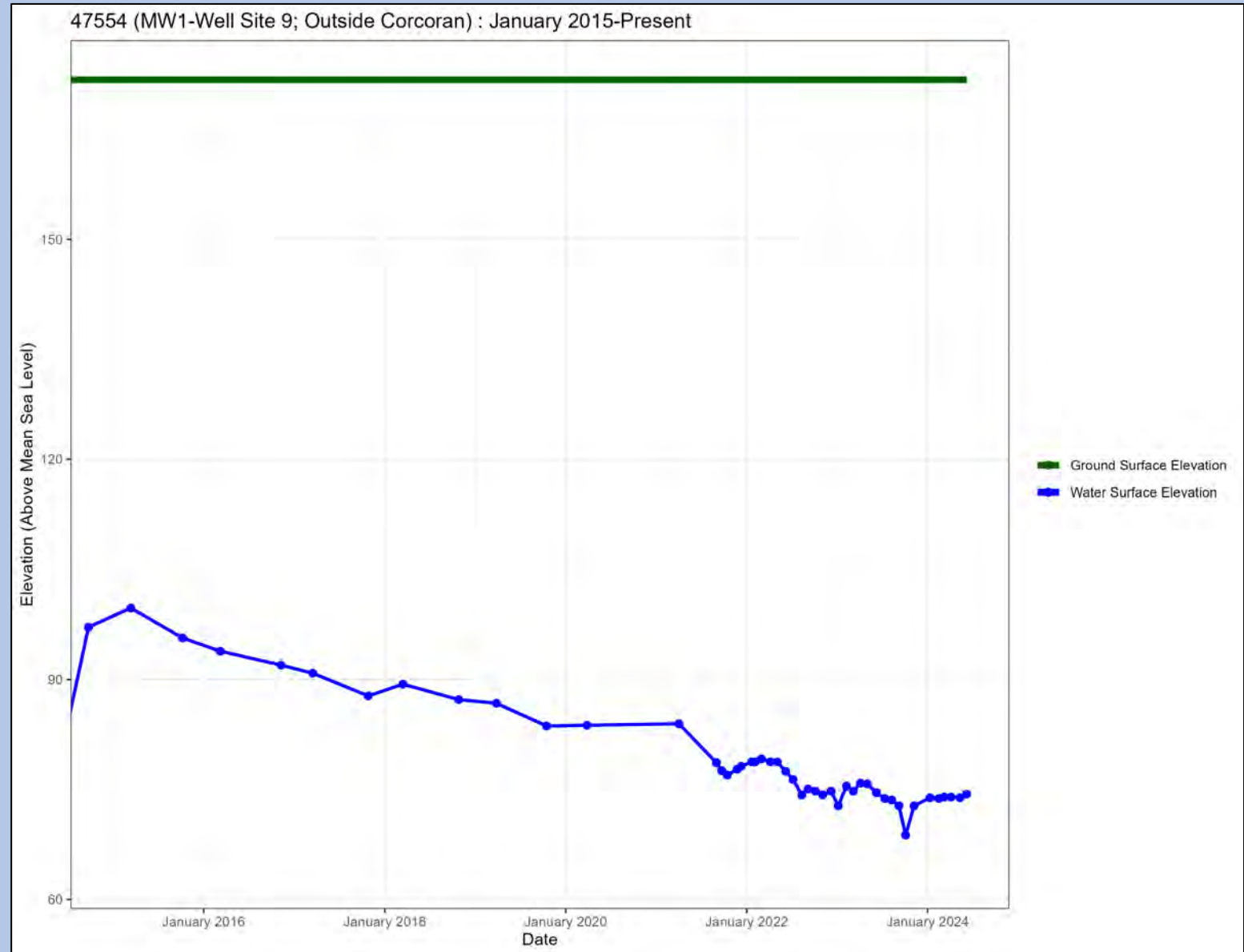
Principal Aquifer: Outside



Station ID: 47554

Well Name: MW1 – Well Site 9

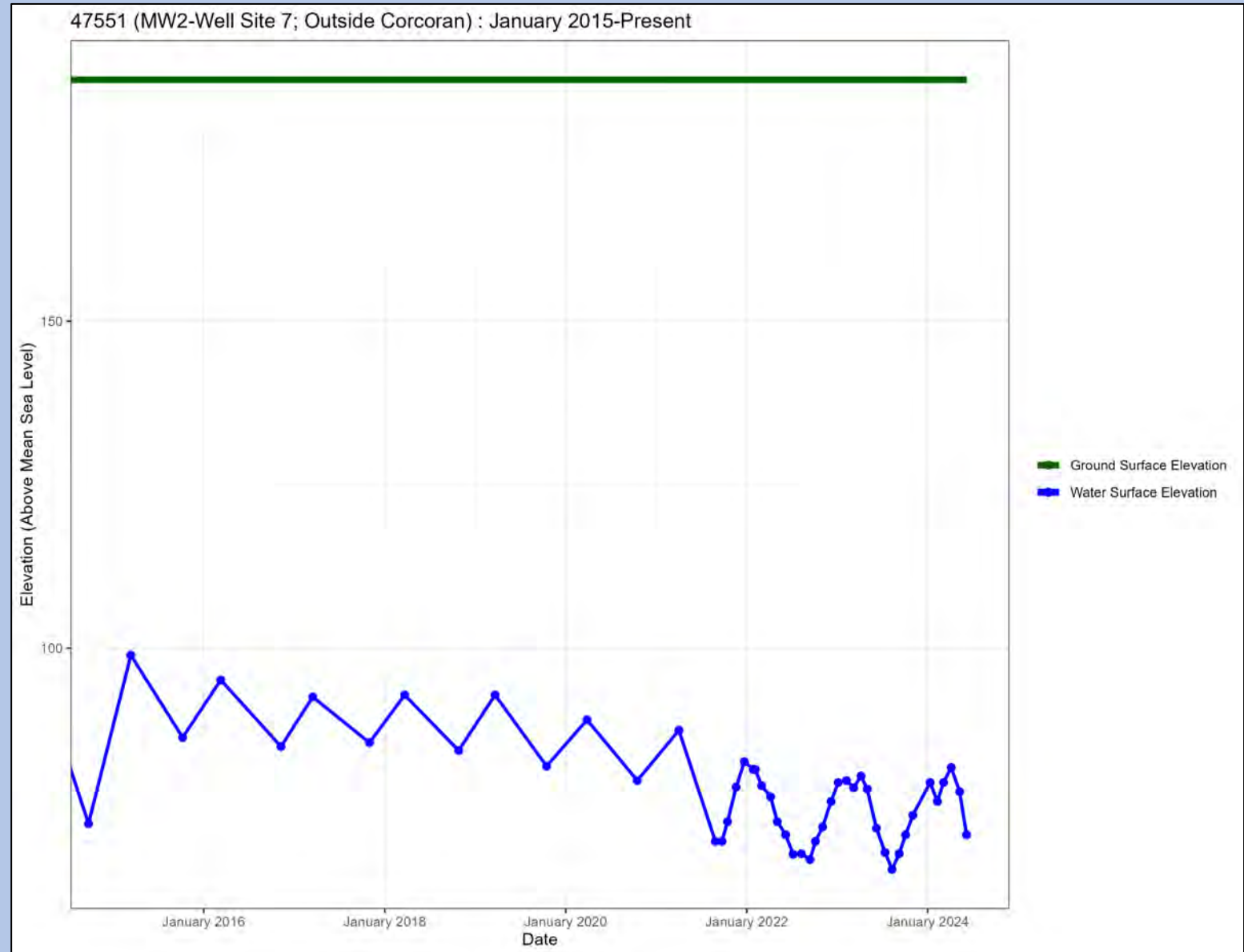
Principal Aquifer: Outside



Station ID: 47551

Well Name: MW2 – Well Site 7

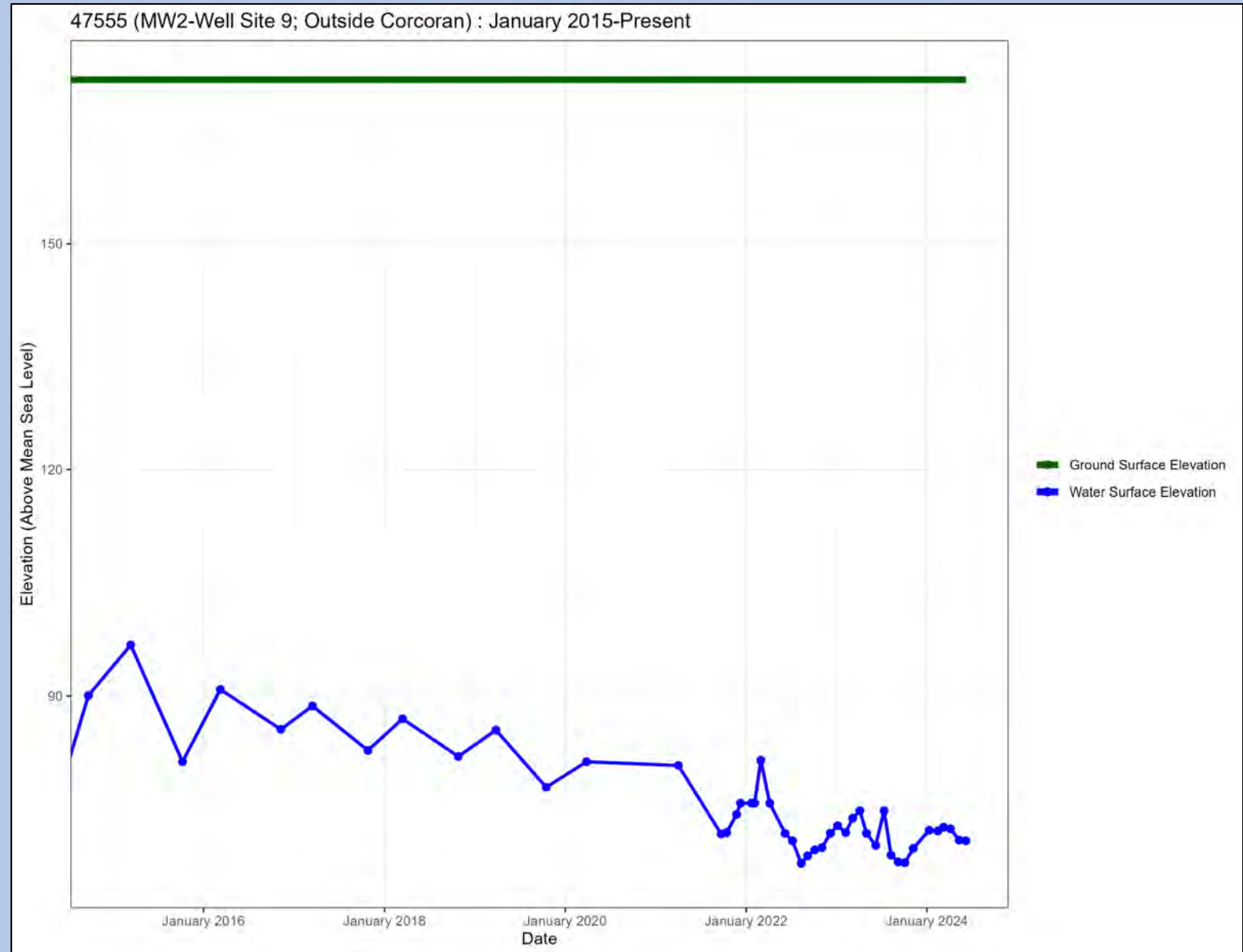
Principal Aquifer: Outside



Station ID: 47555

Well Name: MW2 – Well Site 9

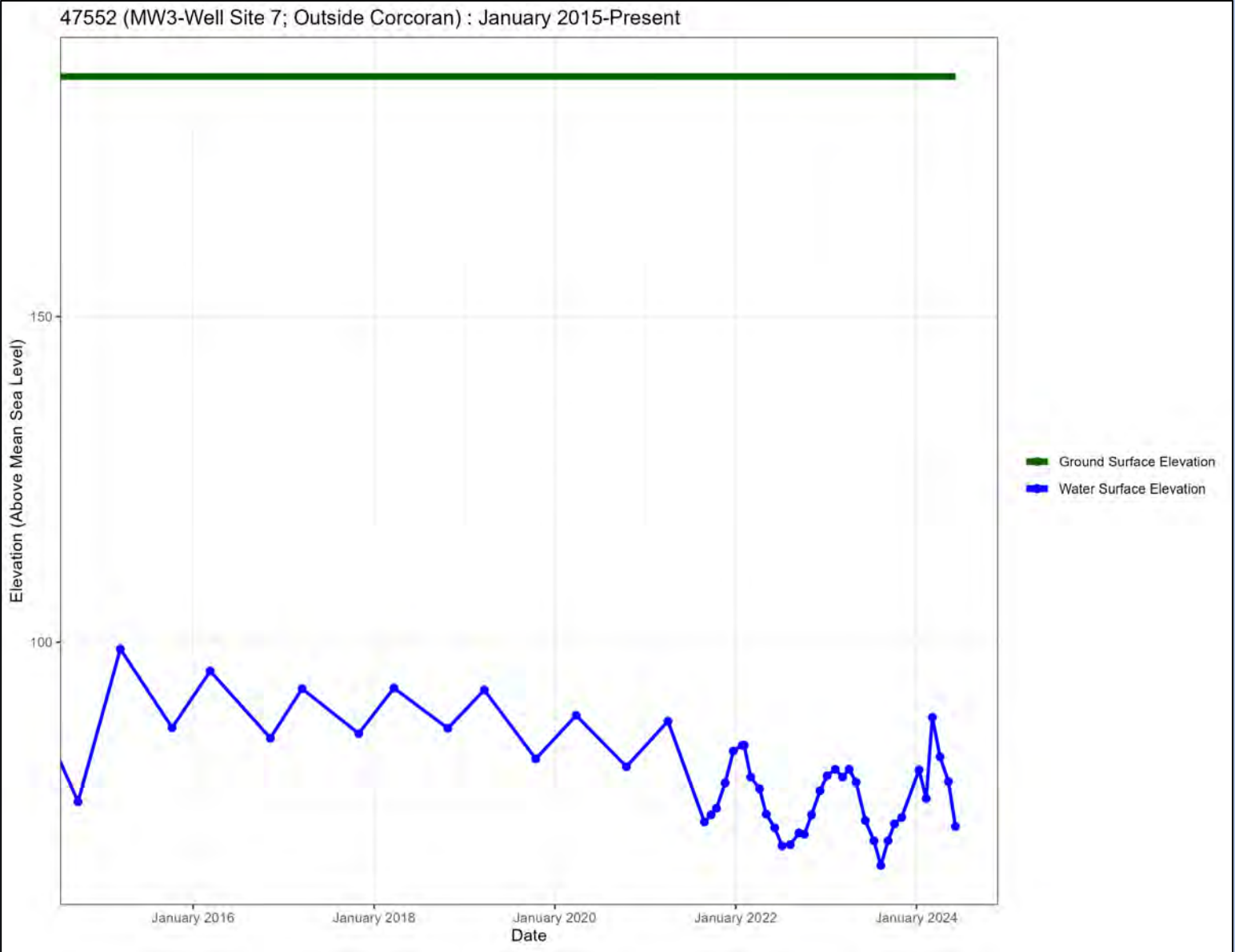
Principal Aquifer: Outside



Station ID: 47552

Well Name: MW3 – Well Site 7

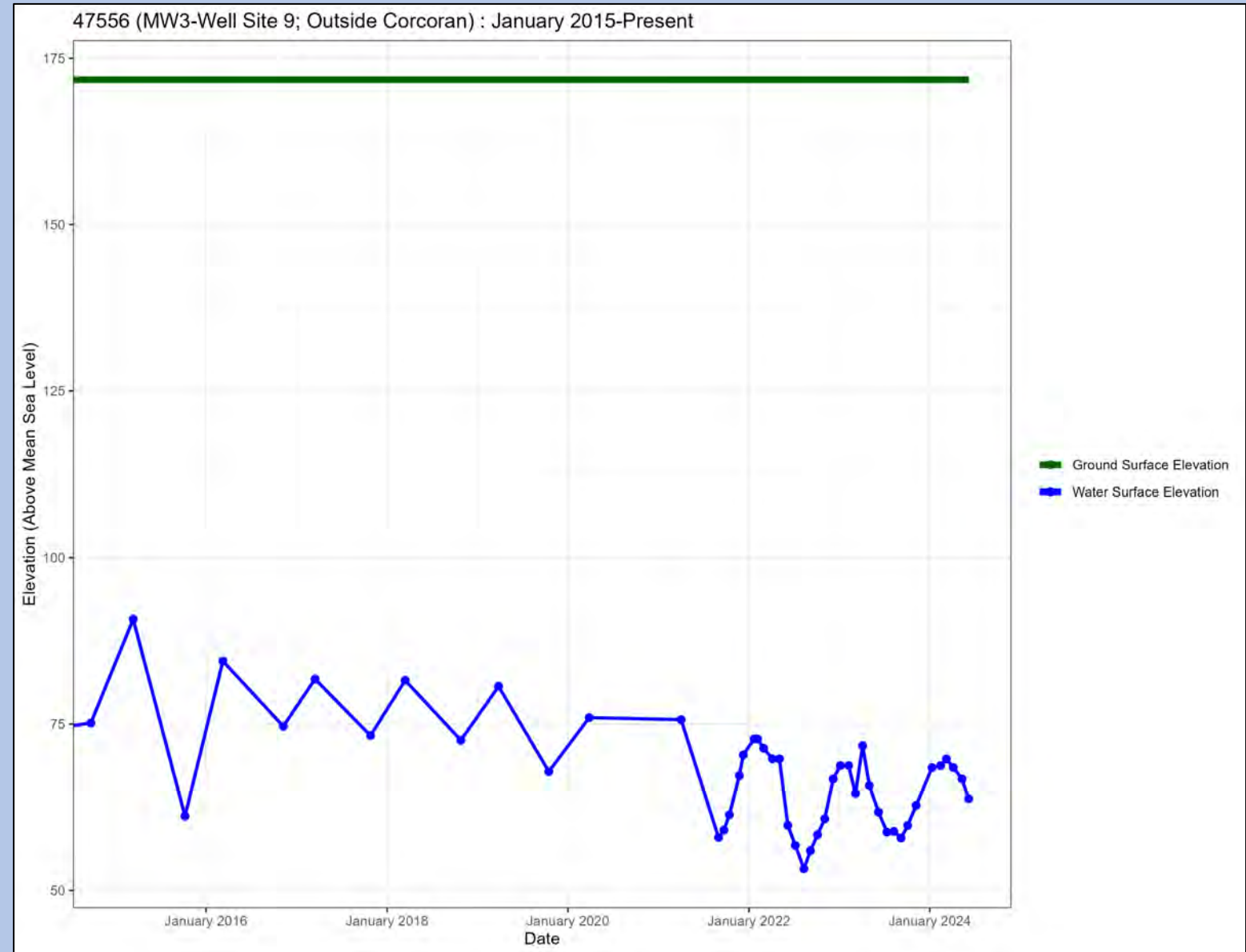
Principal Aquifer: Outside



Station ID: 47556

Well Name: MW3 – Well Site 9

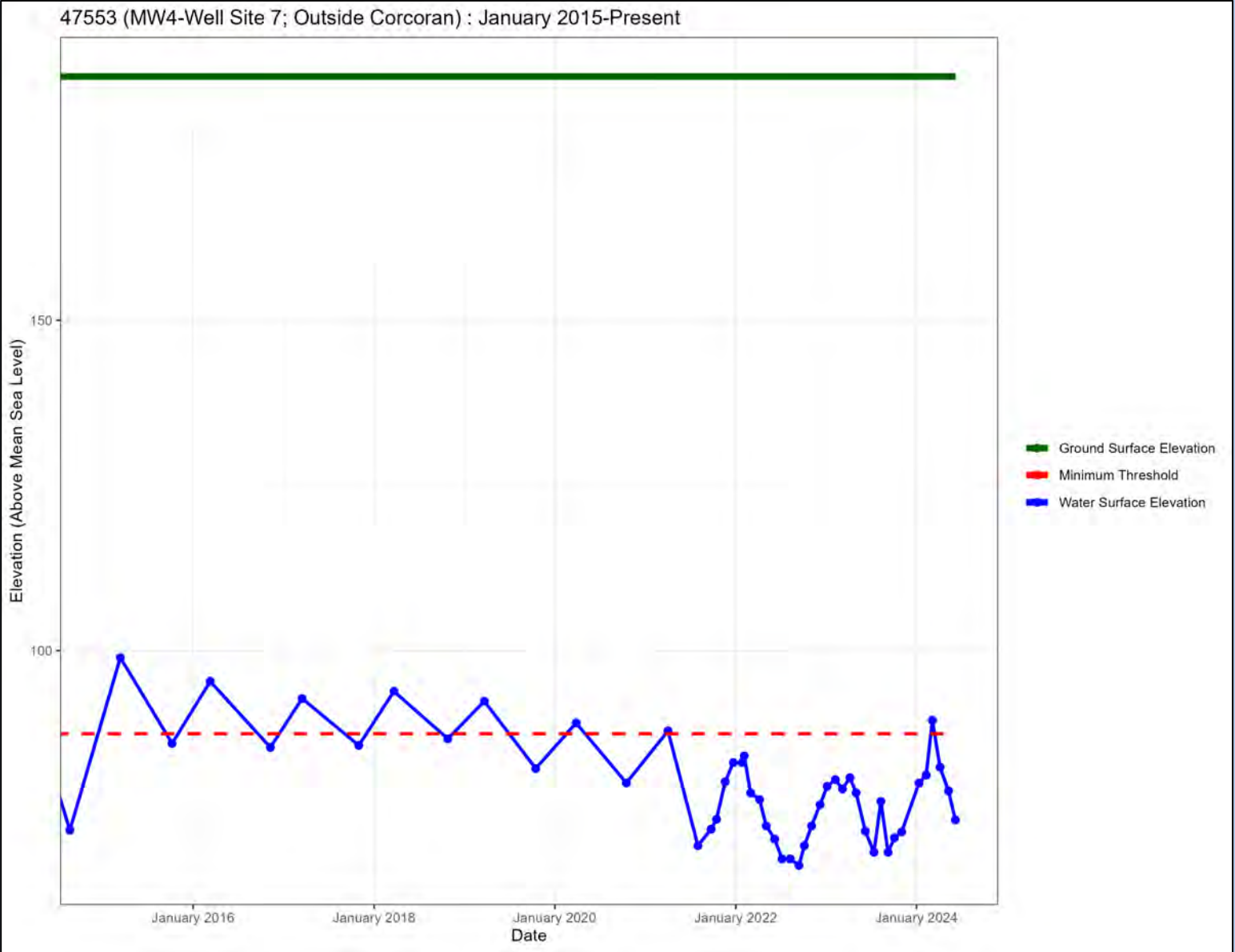
Principal Aquifer: Outside



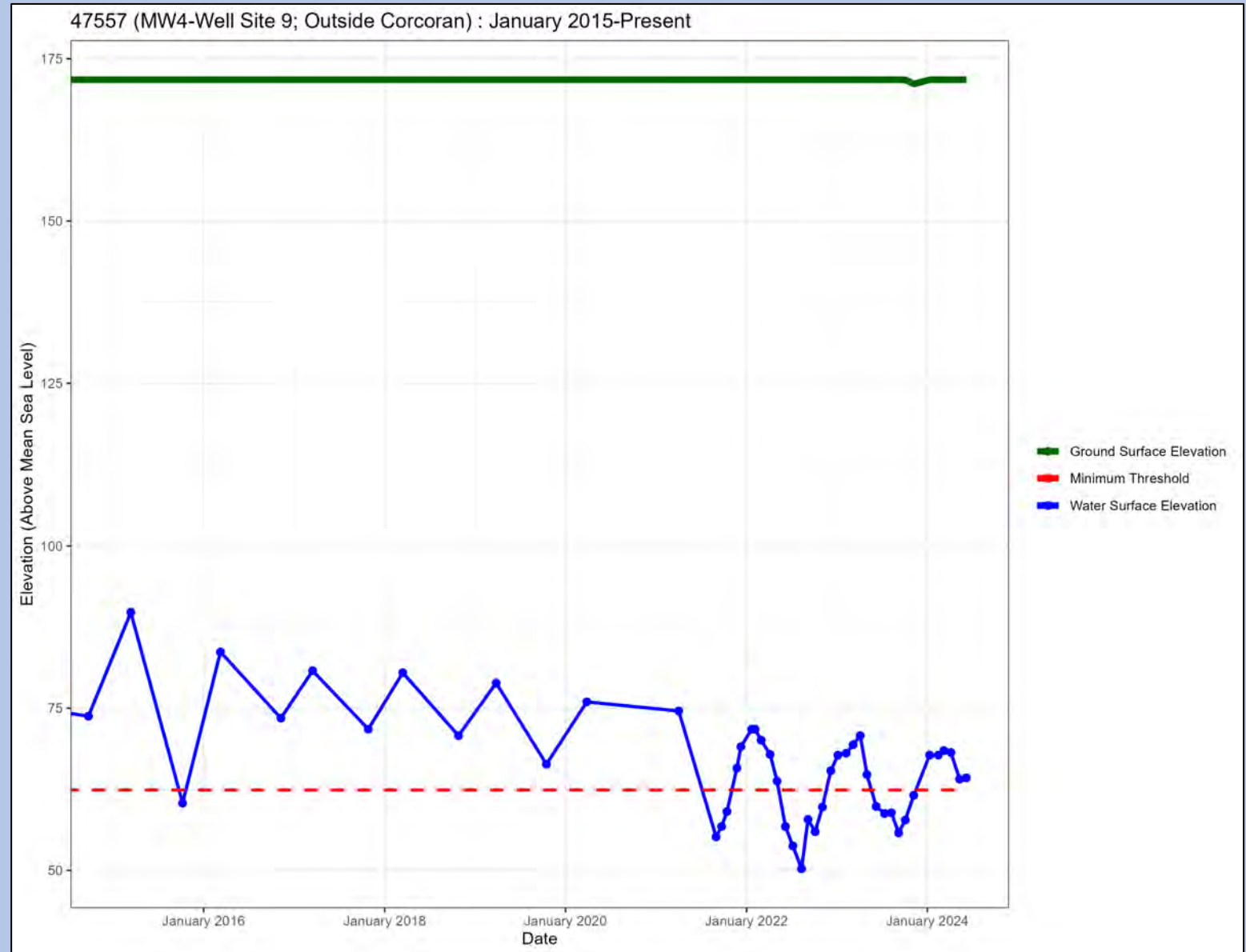
Station ID: 47553

Well Name: MW4 – Well Site 7

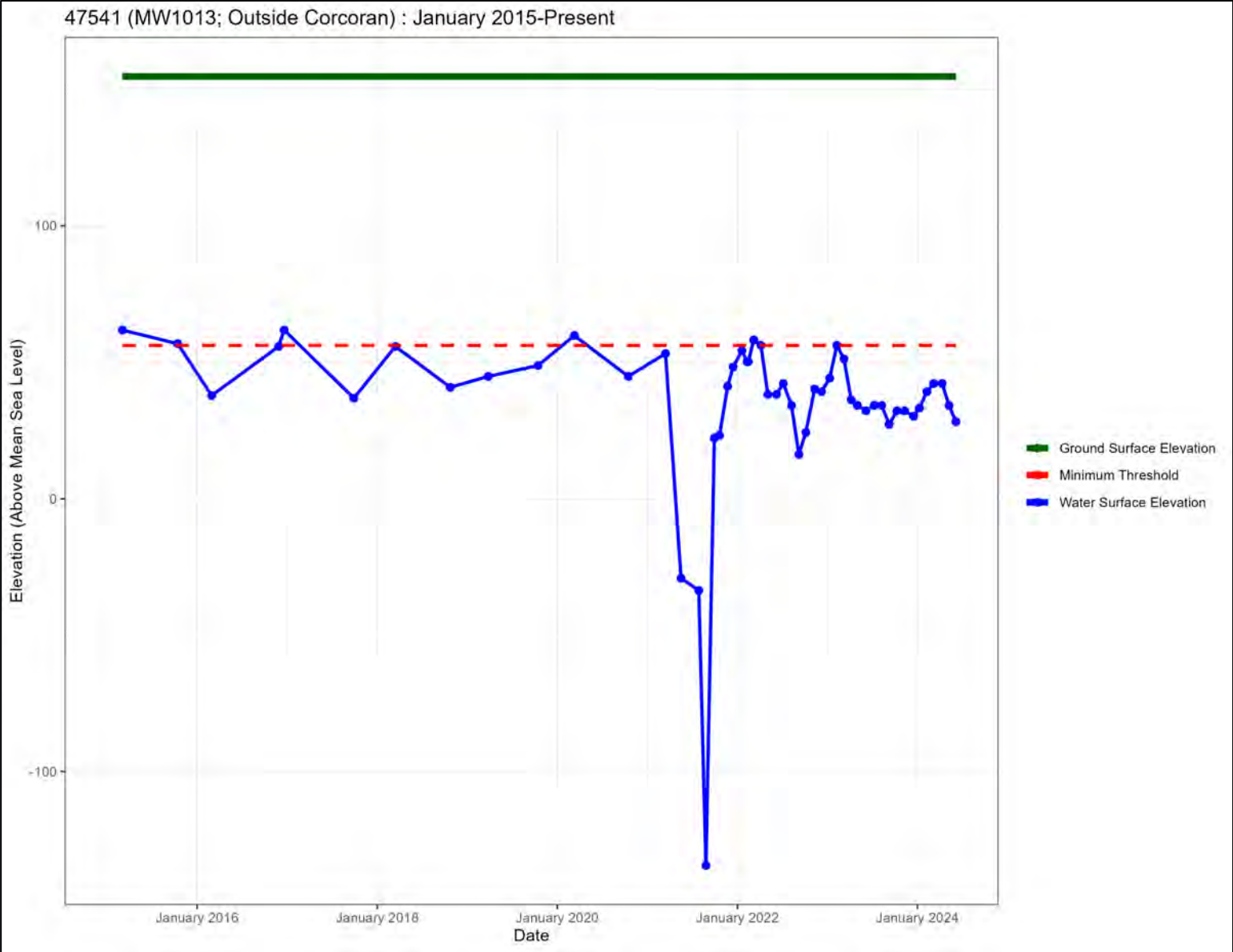
Principal Aquifer: Outside



Principal Aquifer: Outside



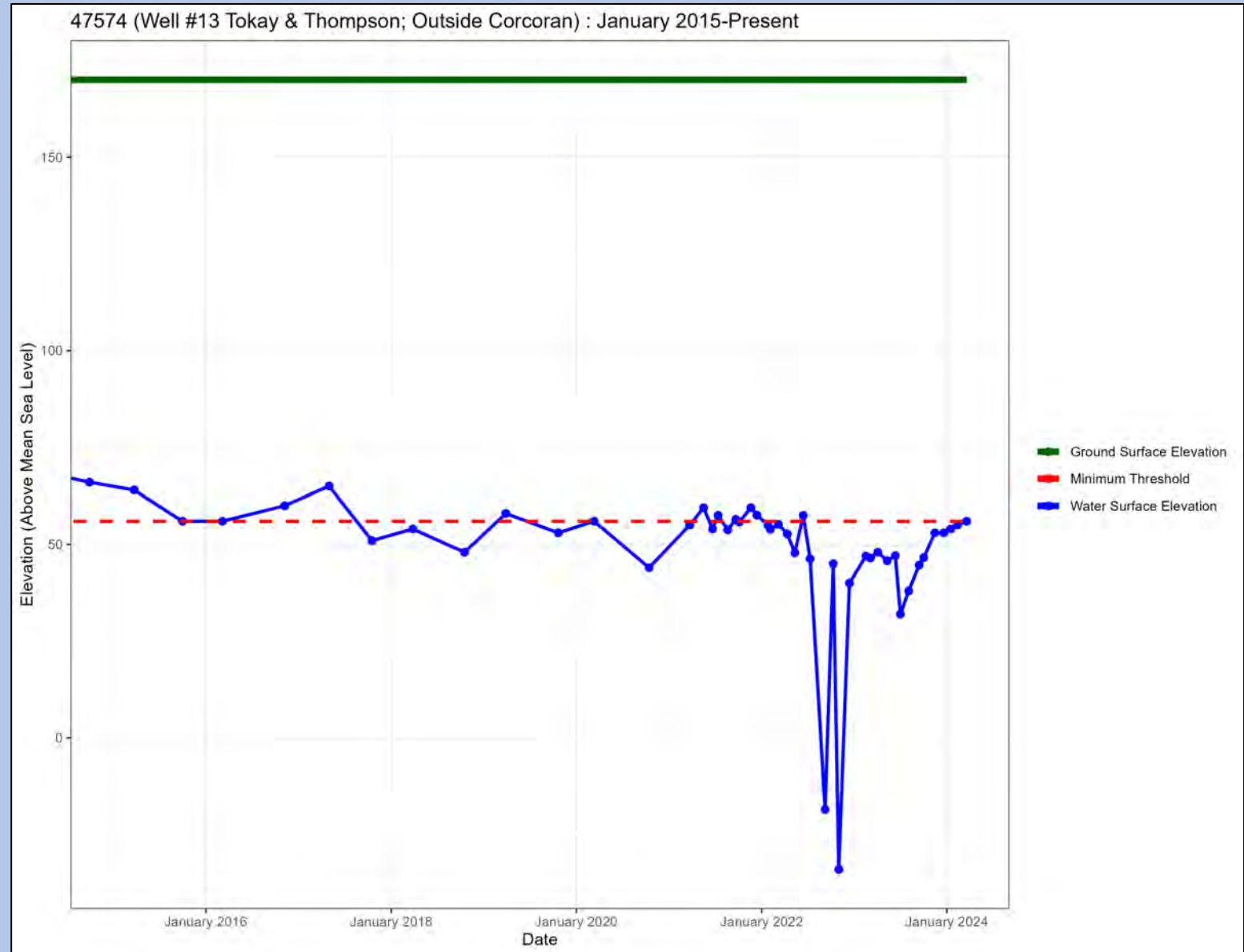
Station ID: 47541
Well Name: MW1013
Principal Aquifer: Outside



Station ID: 47574

Well Name: Well #13 Tokay & Thompson

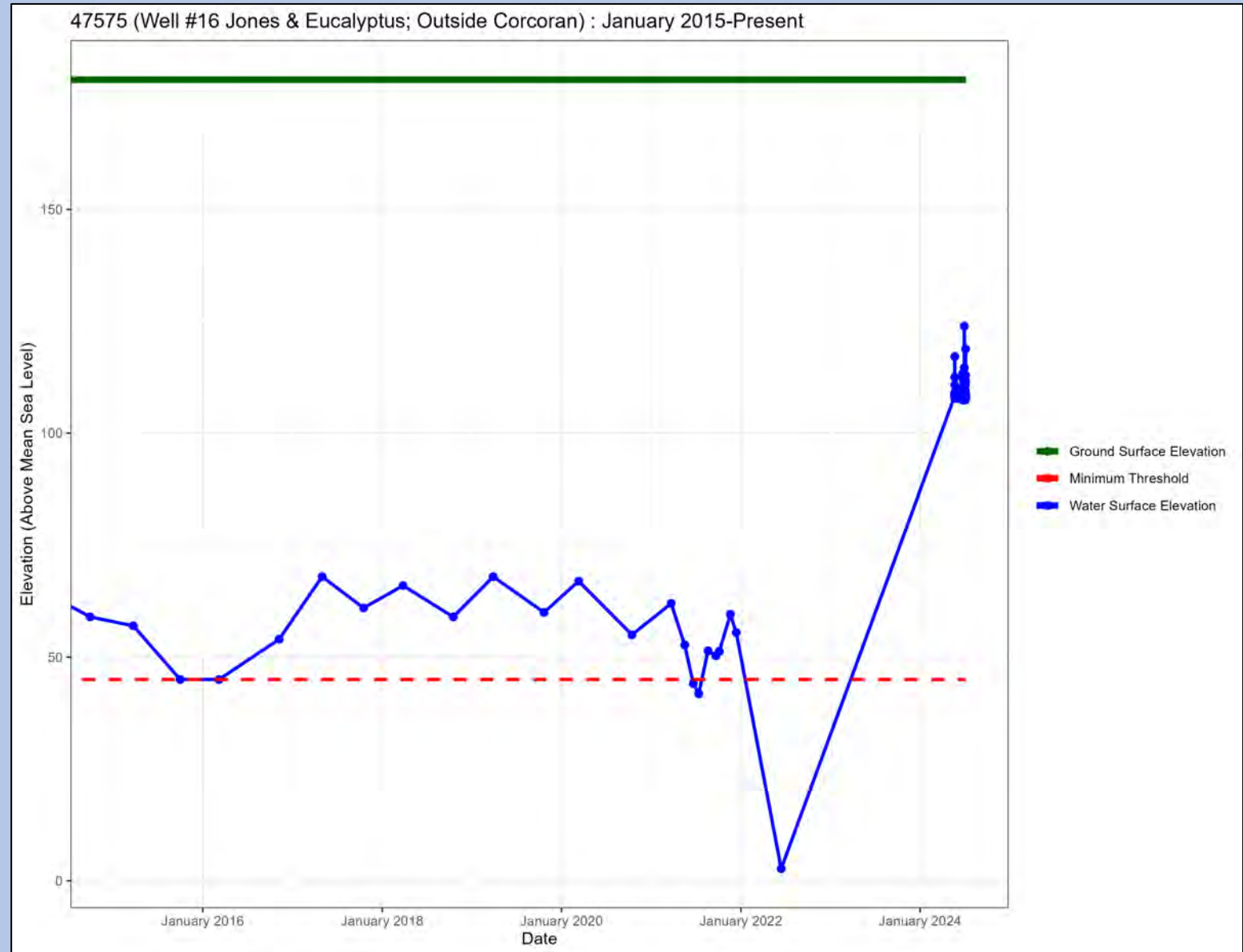
Principal Aquifer: Outside



Station ID: 47575

Well Name: Well #16 Jones & Eucalyptus

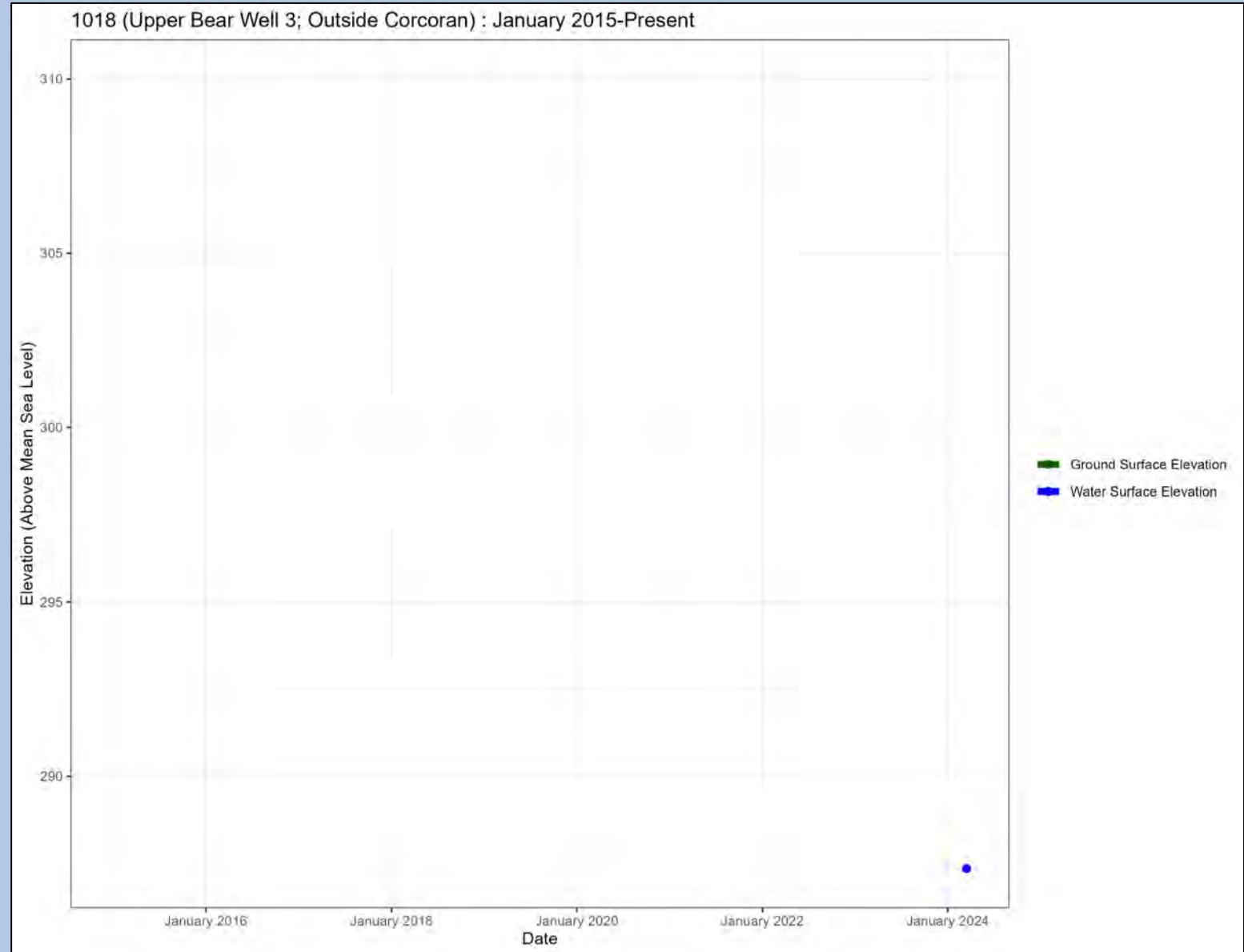
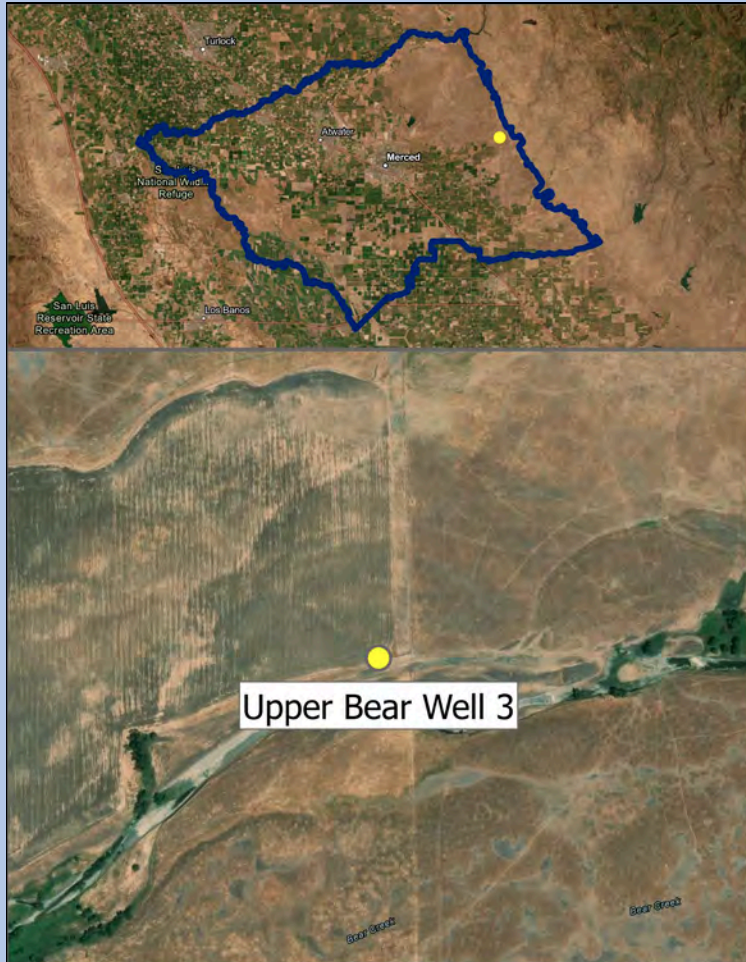
Principal Aquifer: Outside



Station ID: 1018

Well Name: Upper Bear Well 3

Principal Aquifer: Outside



Station ID: 1013

Well Name: Athwal MW

Principal Aquifer: Outside

